

UPPER MENTON LAKE 11-97

Chippewa National Forest
Minnesota

ALL REPRODUCTIONS MADE BY OTHERS, IF
NOT PRODUCED PROPER CREDIT MUST BE GIVEN.

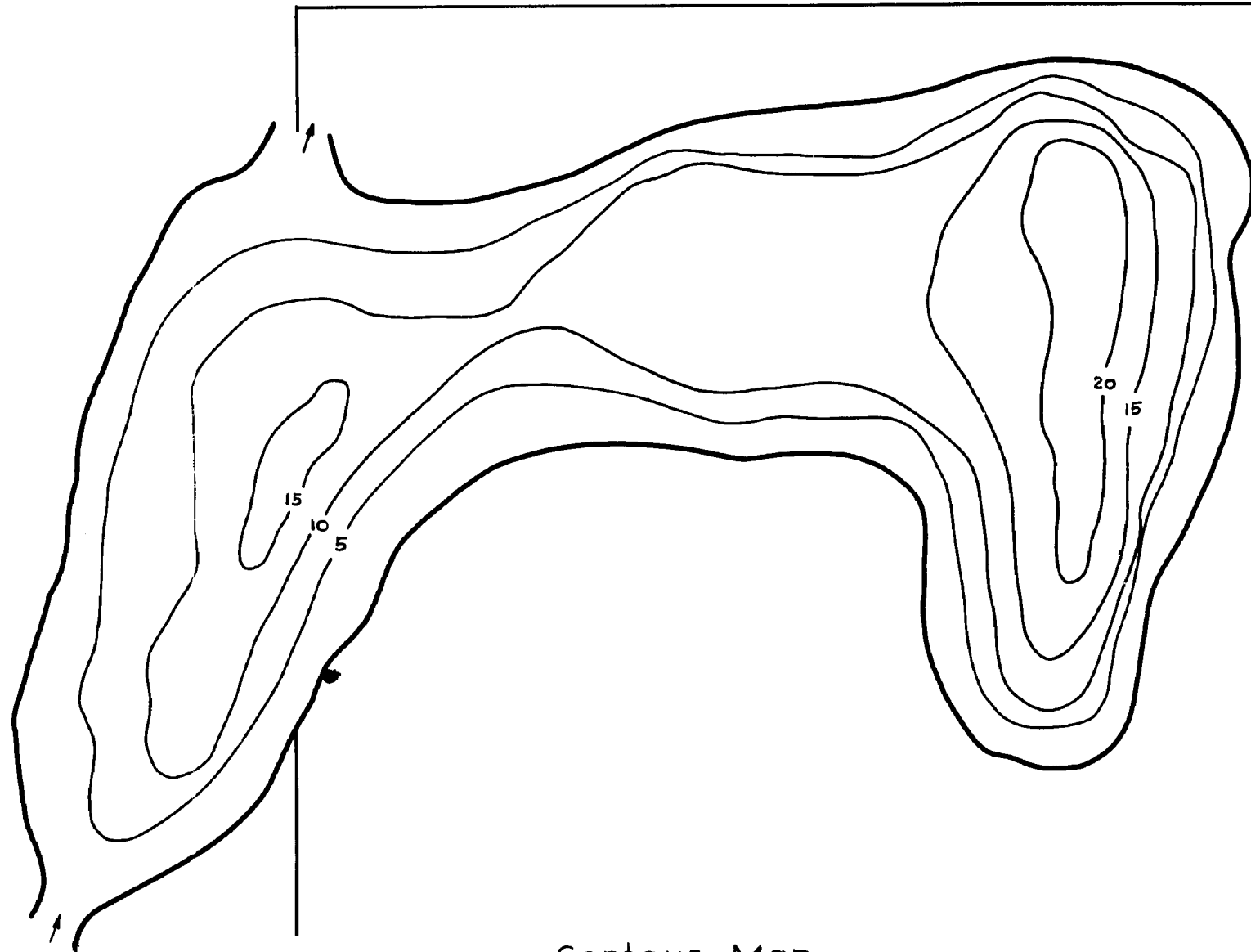
Area: 13.9 Acres
Length of Shoreline: .82 Miles

Location: Sec. 27, T. 143 N. R. 26 W.
Scale: 32" = 1-Mile

CASS COUNTY

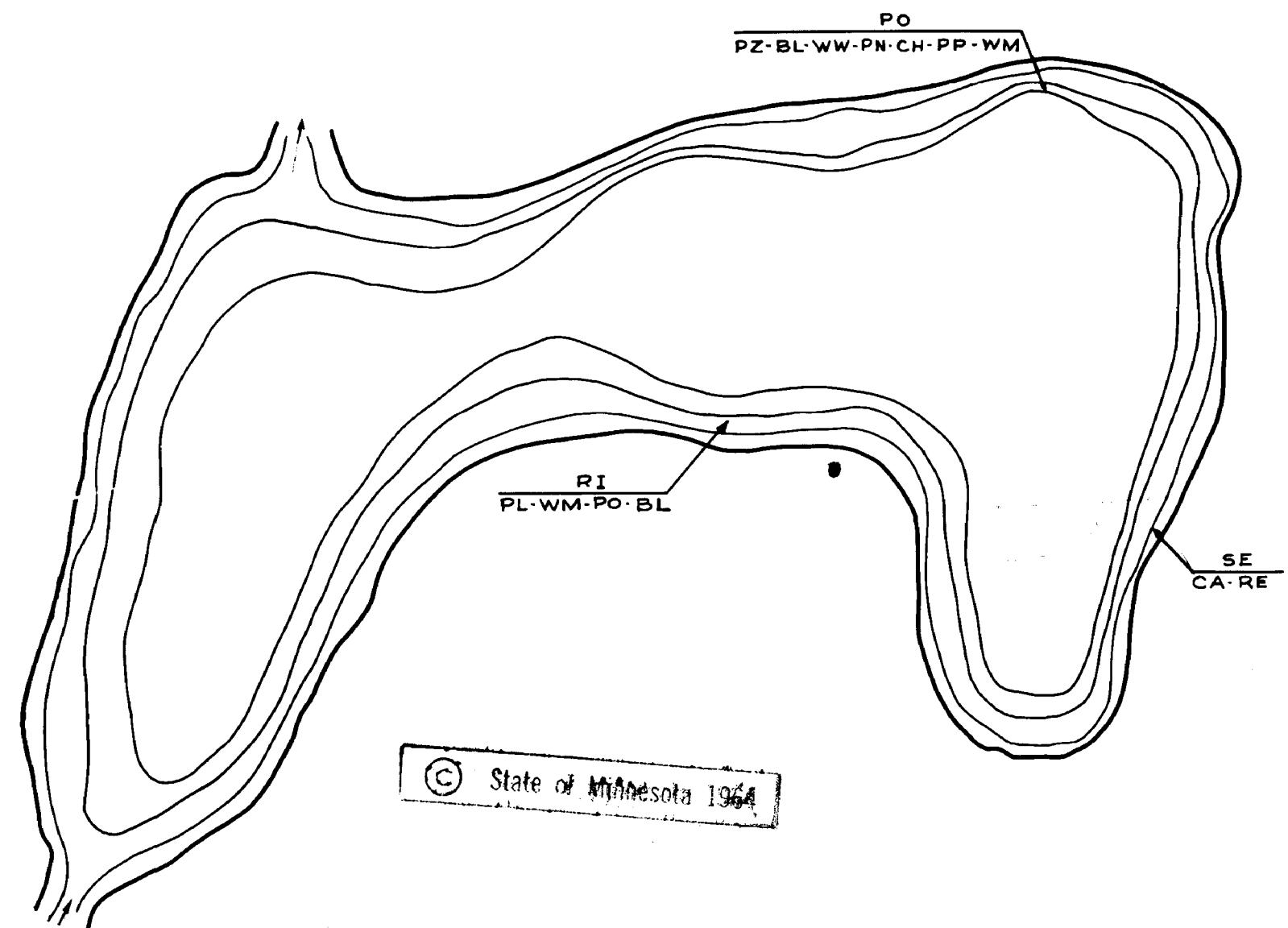
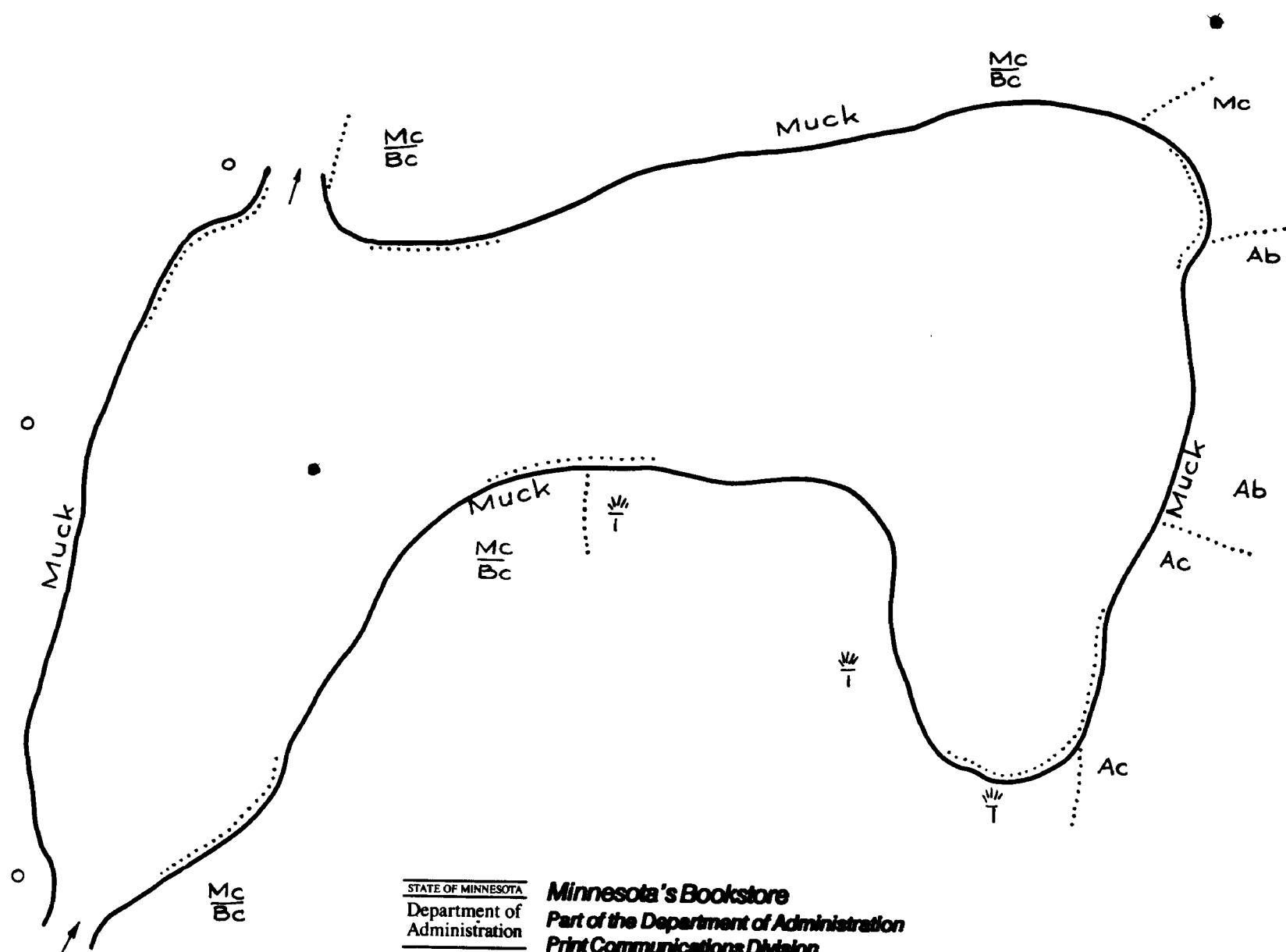
© COPYRIGHT 1993
STATE OF MINNESOTA
DEPARTMENT OF NATURAL RESOURCES
DIVISION OF FISH AND WILDLIFE

1/16 Corner No. 11 Sec. 27



Contour Map
Contour Interval 5'

1/4 Corner
27
34



© State of Minnesota 1964

STATE OF MINNESOTA
Department of
Administration



Minnesota's Bookstore
Part of the Department of Administration
Print Communications Division
To order reproduced copies of
Contour Maps or
Aquatic Vegetation Maps
Call 612/297-3600 or our
Nationwide toll-free number
1-800-657-3757

© State of Minnesota 1964

Aquatic Vegetation Map

J.L.G.4-40

J-13-90