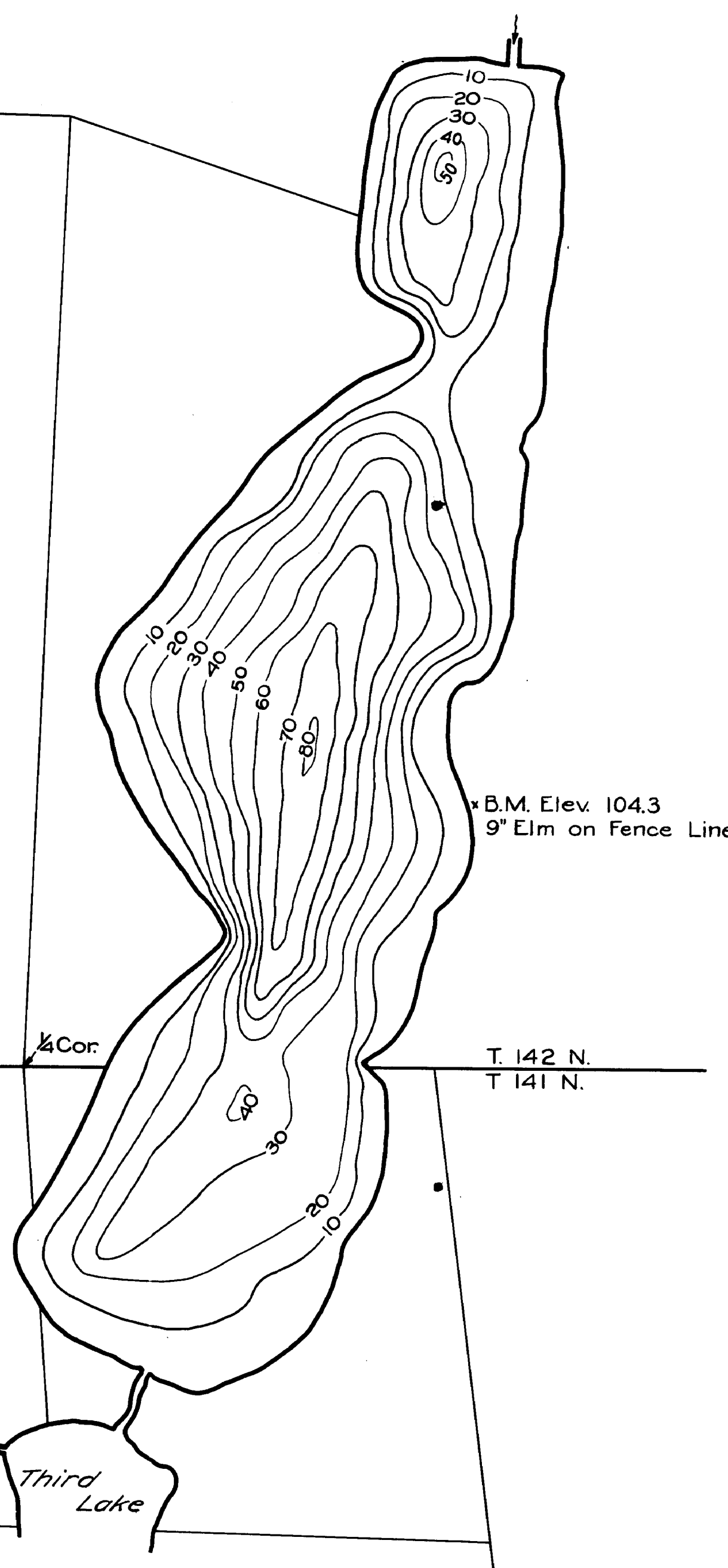
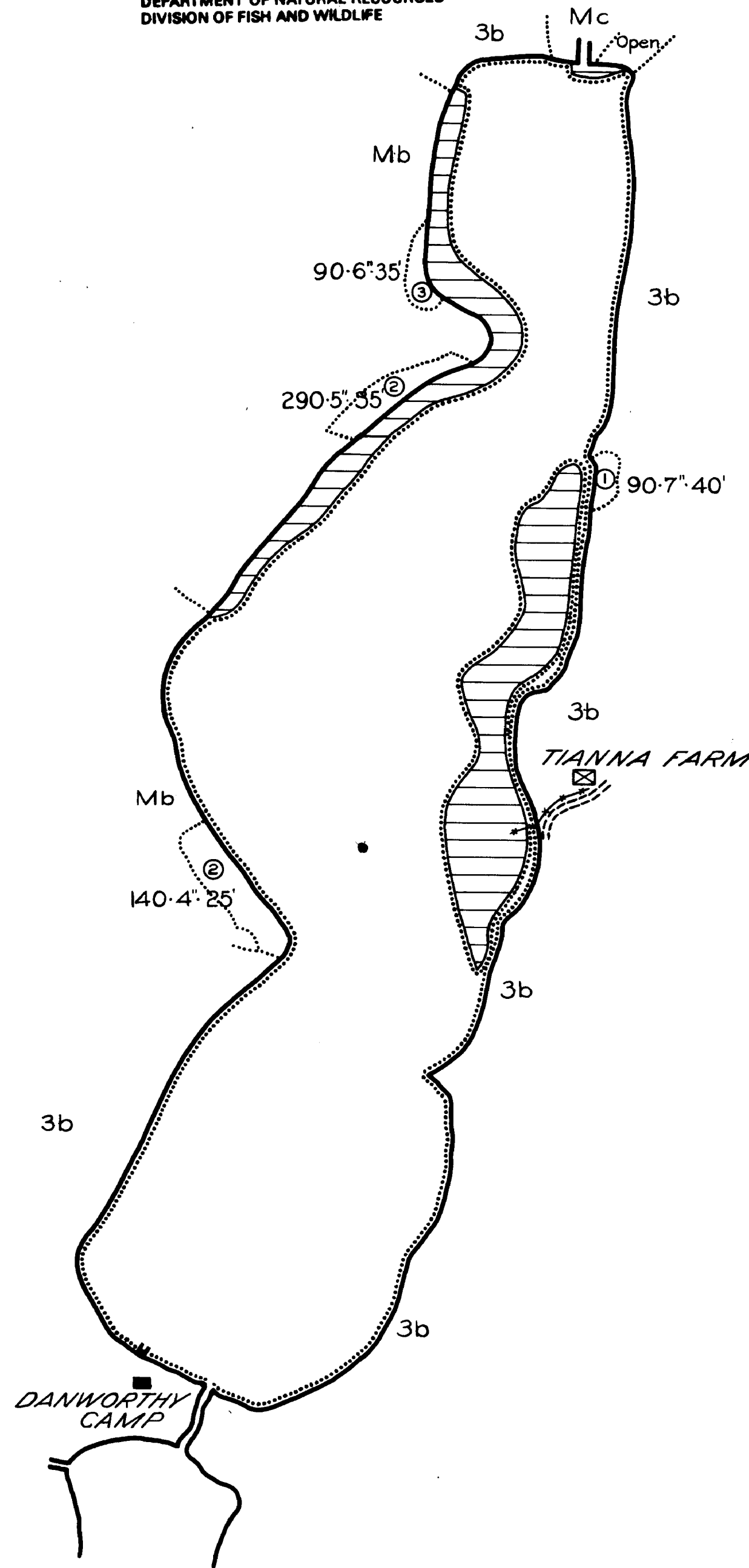


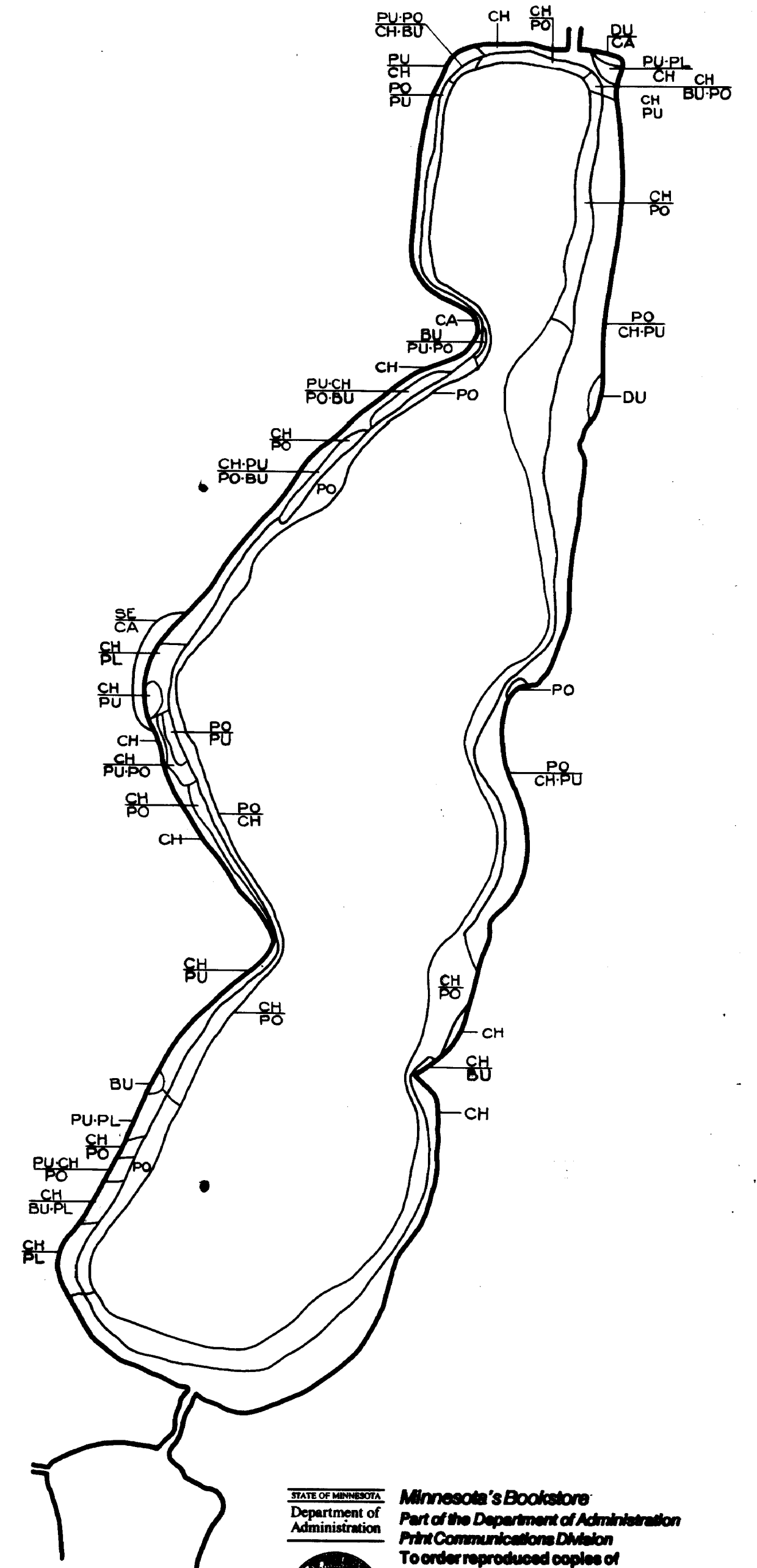
© COPYRIGHT 1993
 STATE OF MINNESOTA
 DEPARTMENT OF NATURAL RESOURCES
 DIVISION OF FISH AND WILDLIFE



Contour Map
 Contour Interval = 10'



Cover Type And
 Lake Bottom Soil Type Map



Aquatic Vegetation Map

STATE OF MINNESOTA
 Department of
 Administration



Minnesota's Bookstore
 Part of the Department of Administration
 Print Communications Division
 To order reproduced copies of
 Contour Lake Maps call:
 612/297-3000 or our
 Nationwide toll-free number
 1-800-657-3787

© State of Minnesota 1994

D.O.W.
 FILE
 NO.