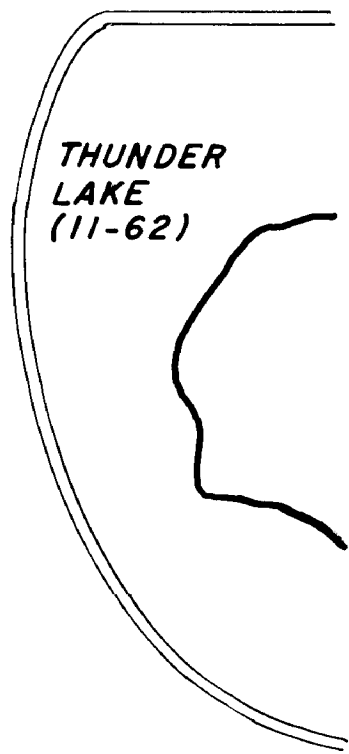


27 22



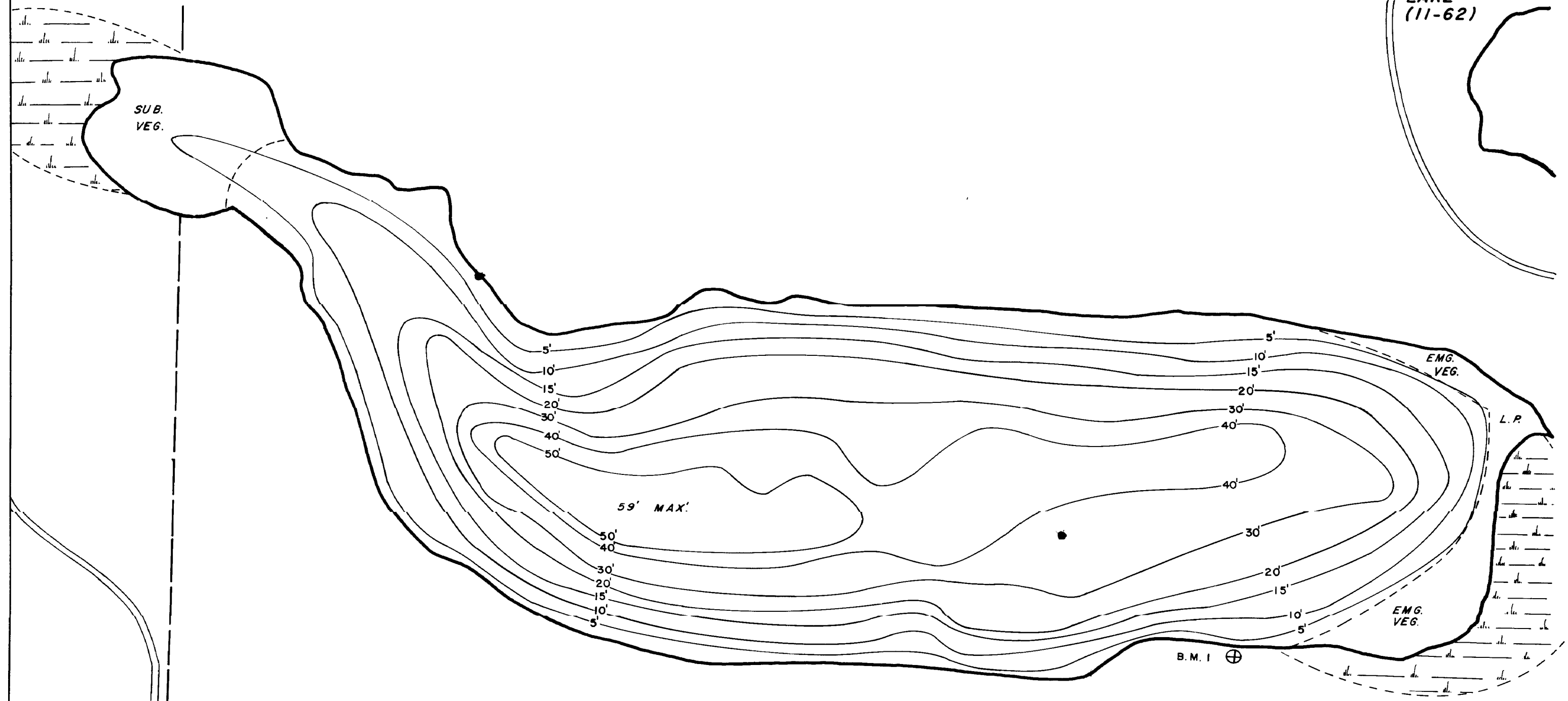
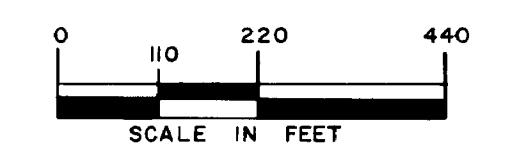
THUNDER LAKE (11-62)

LEGEND

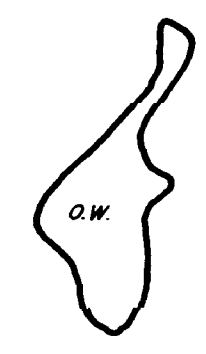
SECTION LINE	---
SECTION NUMBER	22
GRAVEL ROAD	====
OPEN WATER	O.W.
SUBMERGED VEGETATION	SUB. VEG.
EMERGENT VEGETATION	EMG. VEG.
LILY PADS	L.P.
BRUSH SWAMP	
PLANIMETERED AREA	= 55.2 ACRES
LITTORAL AREA	= 23.4 ACRES
SHORELINE LENGTH	= 1.6 MILES

B.M.1 STEEL SPIKE IN 10" D.B.H. BIRCH TREE ON NORTHEAST END OF LAKE SOUTH OF BRUSH SWAMP, AREA 1' FROM WATER'S EDGE (24" D.B.H. CEDAR LOCATED 30' ENE OF BIRCH)  
W.S.E. - 2.14' BELOW B.M.1

LAKE OUTLINE DRAWN FROM 1969 BLUELINE PHOTO #253-4



ENTIRE MAP AREA LOCATED WITHIN LAND O' LAKES STATE FOREST.



27 22

© COPYRIGHT 1993  
STATE OF MINNESOTA  
DEPARTMENT OF NATURAL RESOURCES  
DIVISION OF FISH AND WILDLIFE.

FINANCED WITH AID OF DINGELL-JOHNSON FUNDS

STATE OF MINNESOTA DEPARTMENT OF NATURAL RESOURCES		
DIVISION OF GAME AND FISH TECHNICAL SERVICES SECTION		
KIDNEY LAKE (11-68) CASS COUNTY		
T.140 N.	R.26 W.	S.22,27
FIELDWORK L.V.D., P.M.J. DATE 8-28-74	DRAWN BY P.M. JOYCE DATE 2-26-75	PROJ. IDENT. NO. FW-1-R -19

STATE OF MINNESOTA  
Department of Administration  
**Minnesota's Bookstore**  
Part of the Department of Administration  
Print Communications Division  
To order reproduced copies of  
Contour Lake Maps call:  
612/297-3000 or our  
Nationwide toll-free number  
1-800-657-3757

