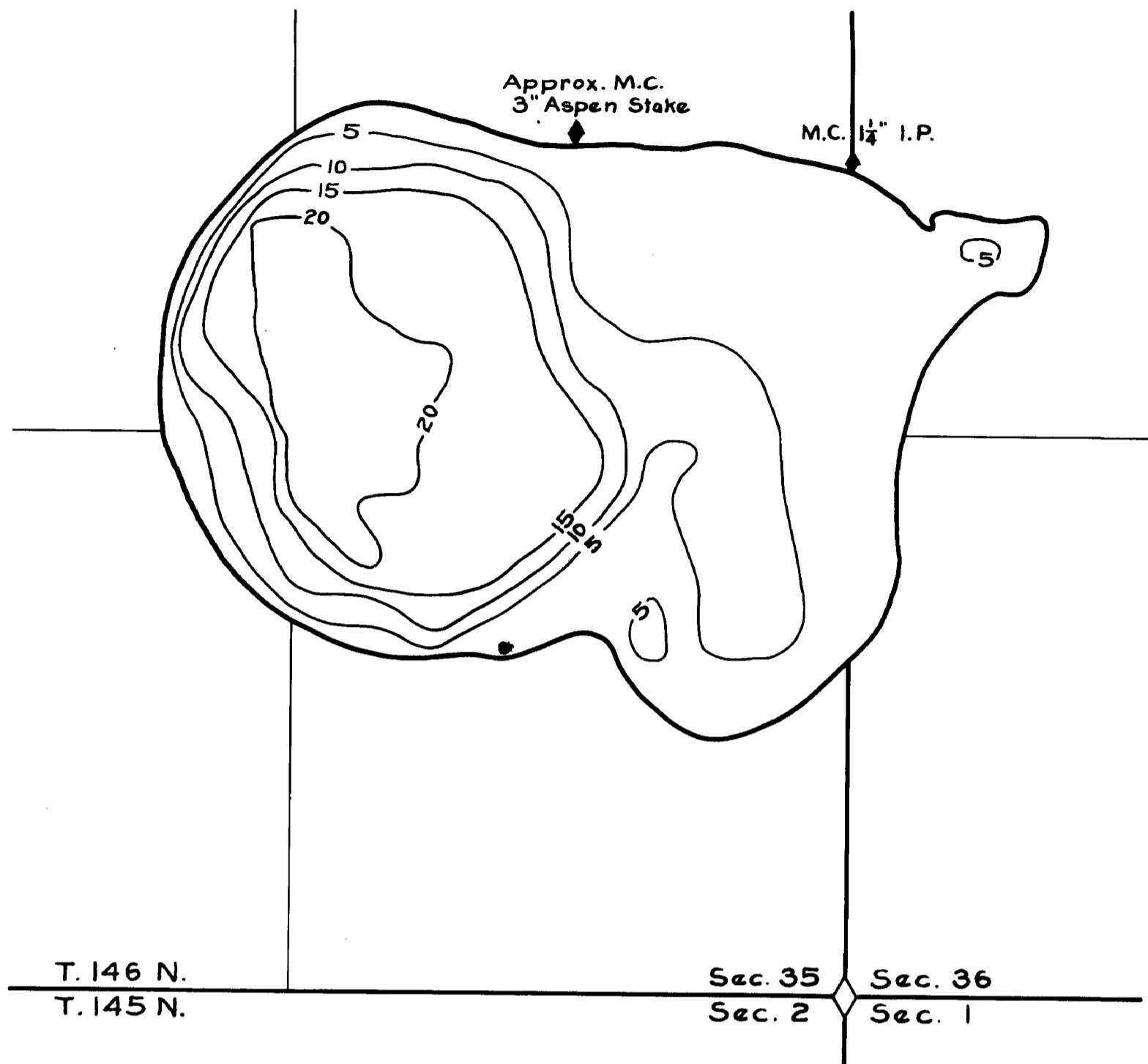


Location: Secs. 35 & 36 T. 146 N. R. 31 W.  
 Scale: 8 Inches = 1 Mile

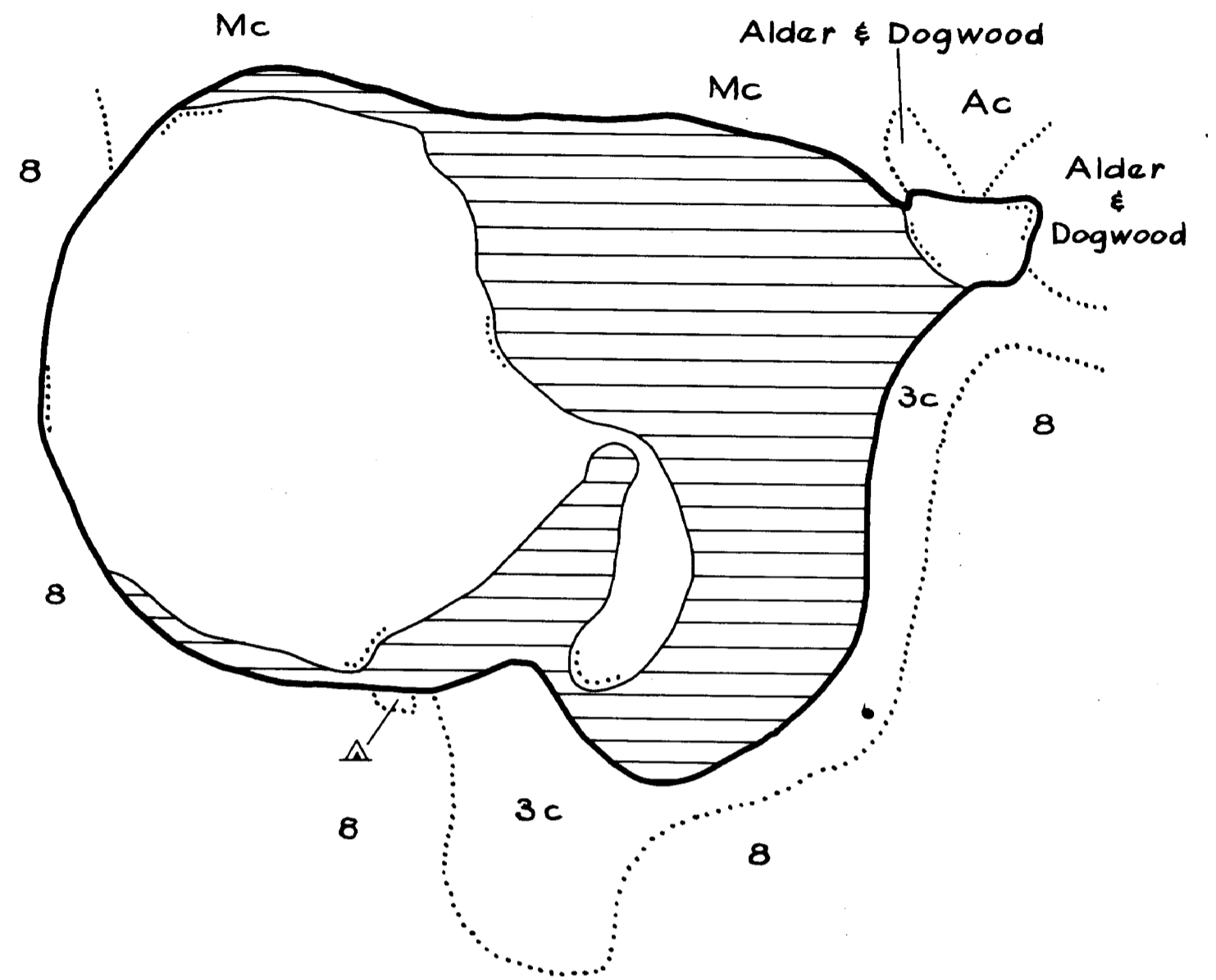
**BELTRAMI Co.**

**LAKE WINDIGO 4-48**  
 Chippewa National Forest  
 — Minnesota

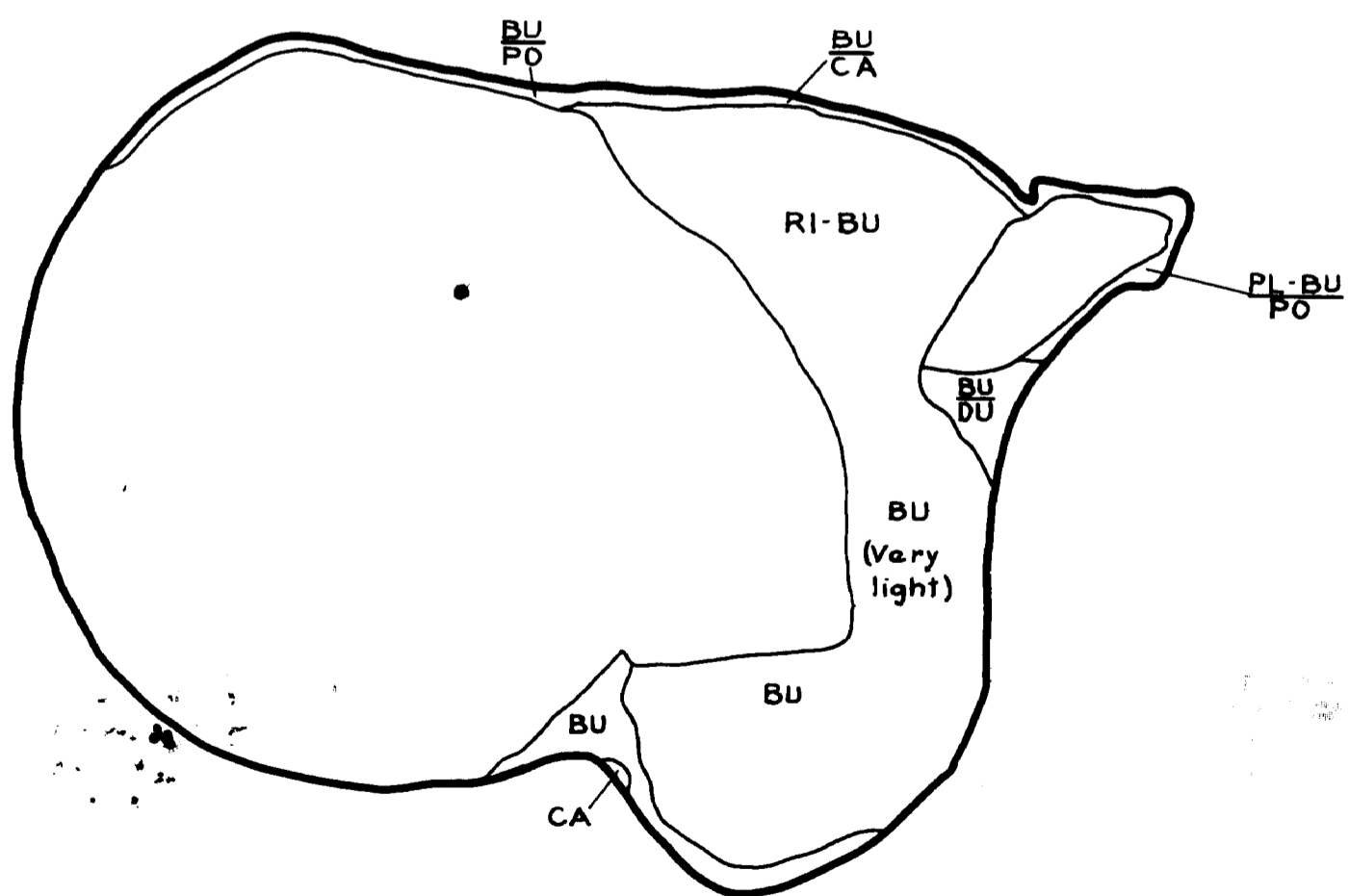
Area: 195 Acres  
 Length of Shoreline: 2.25 Miles



Contour Map  
 Contour Interval-5'



Cover Type And  
 Lake Bottom Soil Type Map



Aquatic Vegetation Map

© State of Minnesota

© COPYRIGHT 1993  
 STATE OF MINNESOTA  
 DEPARTMENT OF NATURAL RESOURCES  
 DIVISION OF FISH AND WILDLIFE

STATE OF MINNESOTA  
 Department of  
 Administration  
**Minnesota's Bookstore**  
 Part of the Department of Administration  
 Print Communications Division  
 To order reproduced copies of  
 Contour Lake Maps call:  
 612/297-3000 or our  
 Nationwide toll-free number  
 1-800-657-3757



© State of Minnesota

NO.

HL-10-4-38

J-14-126