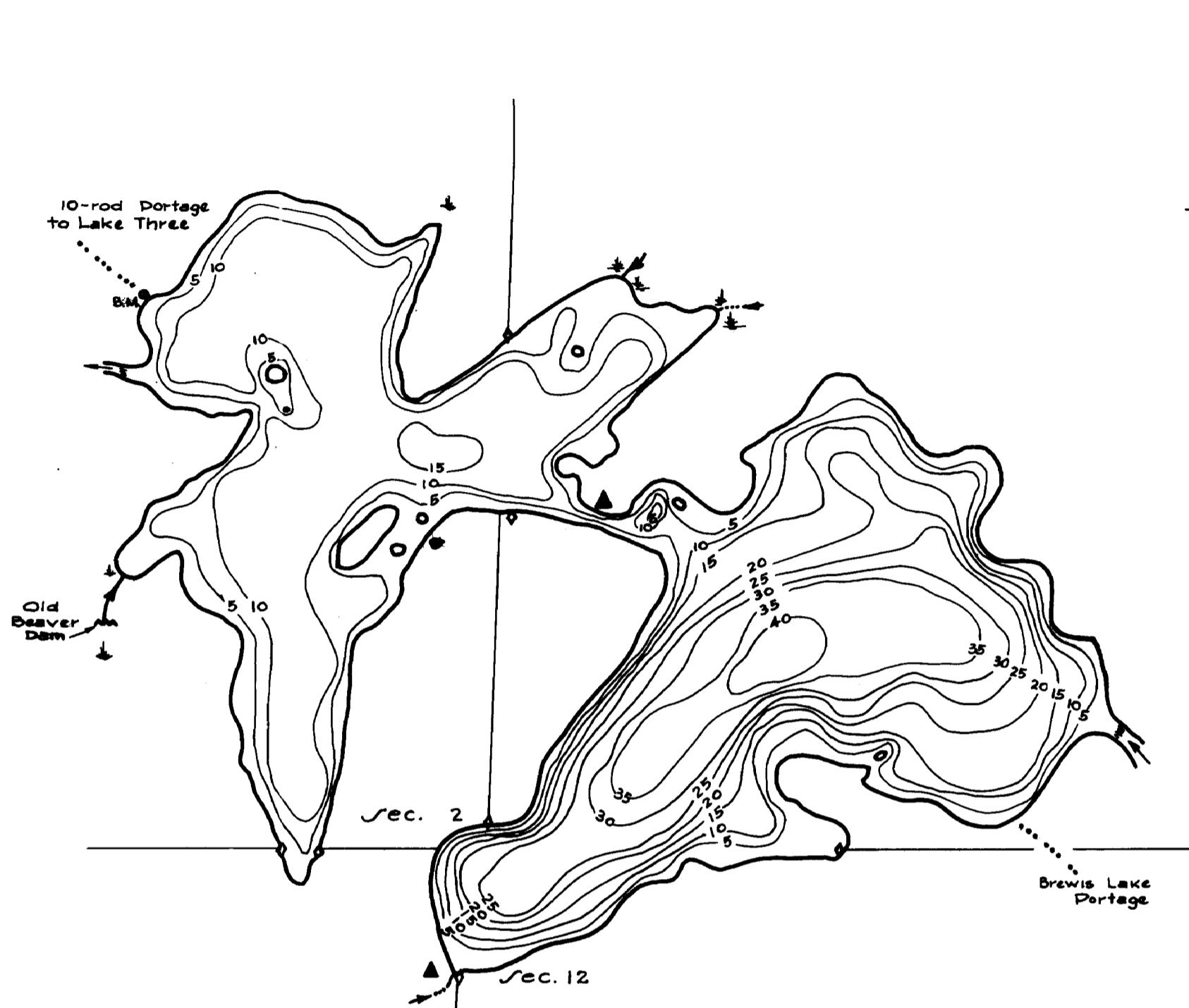


U.S. Department of Agriculture
 Forest Service
 LAKE AND STREAM SURVEY
 HORSESHOE LAKE 38-580
 Superior National Forest
 Minnesota

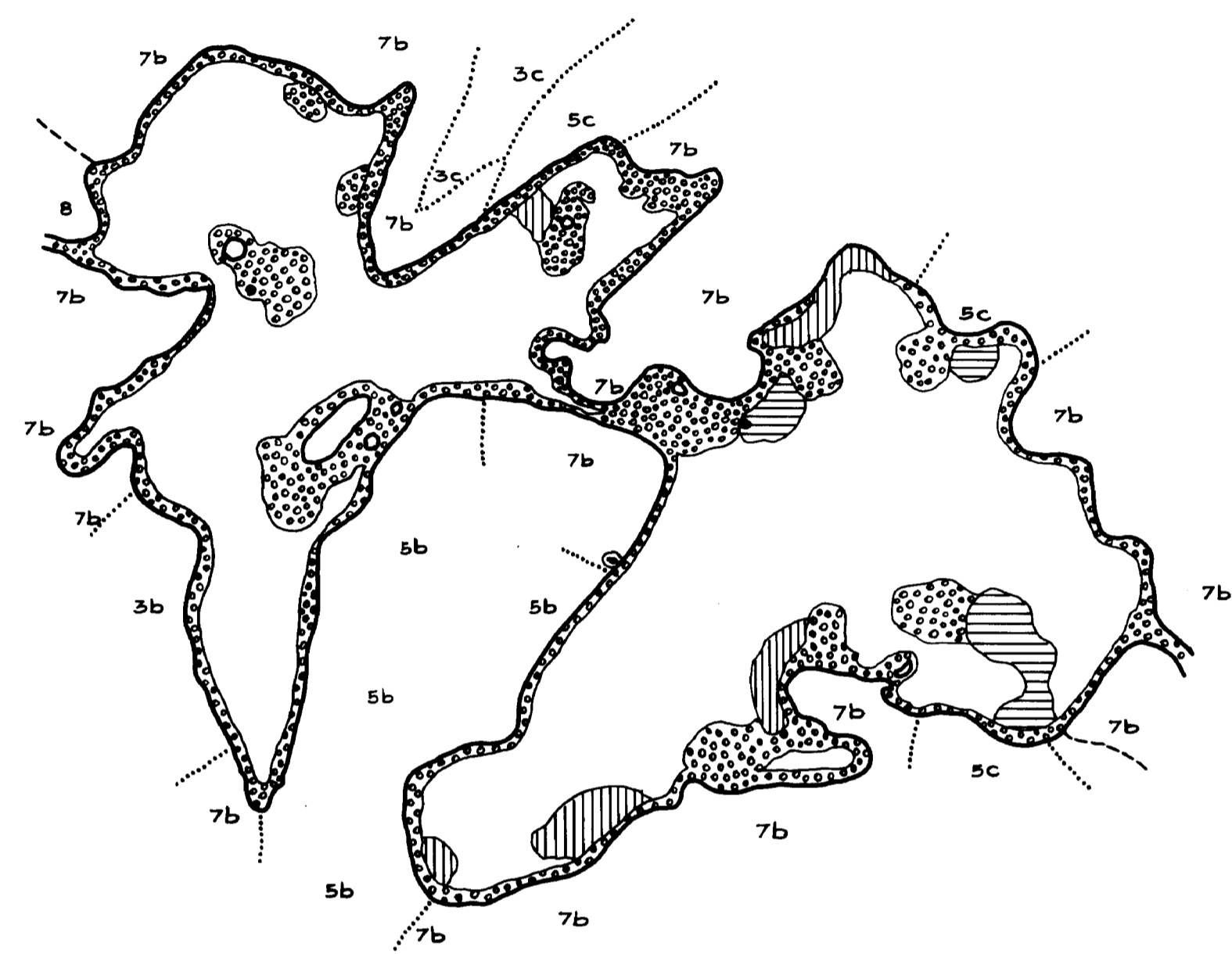
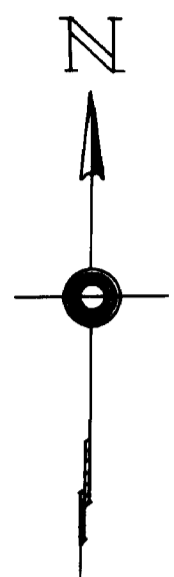
Location: Secs. 1-2-11-12, T. 62 N. R. 9 W.
 Scale: 8" = 1 Mile

LAKE COUNTY

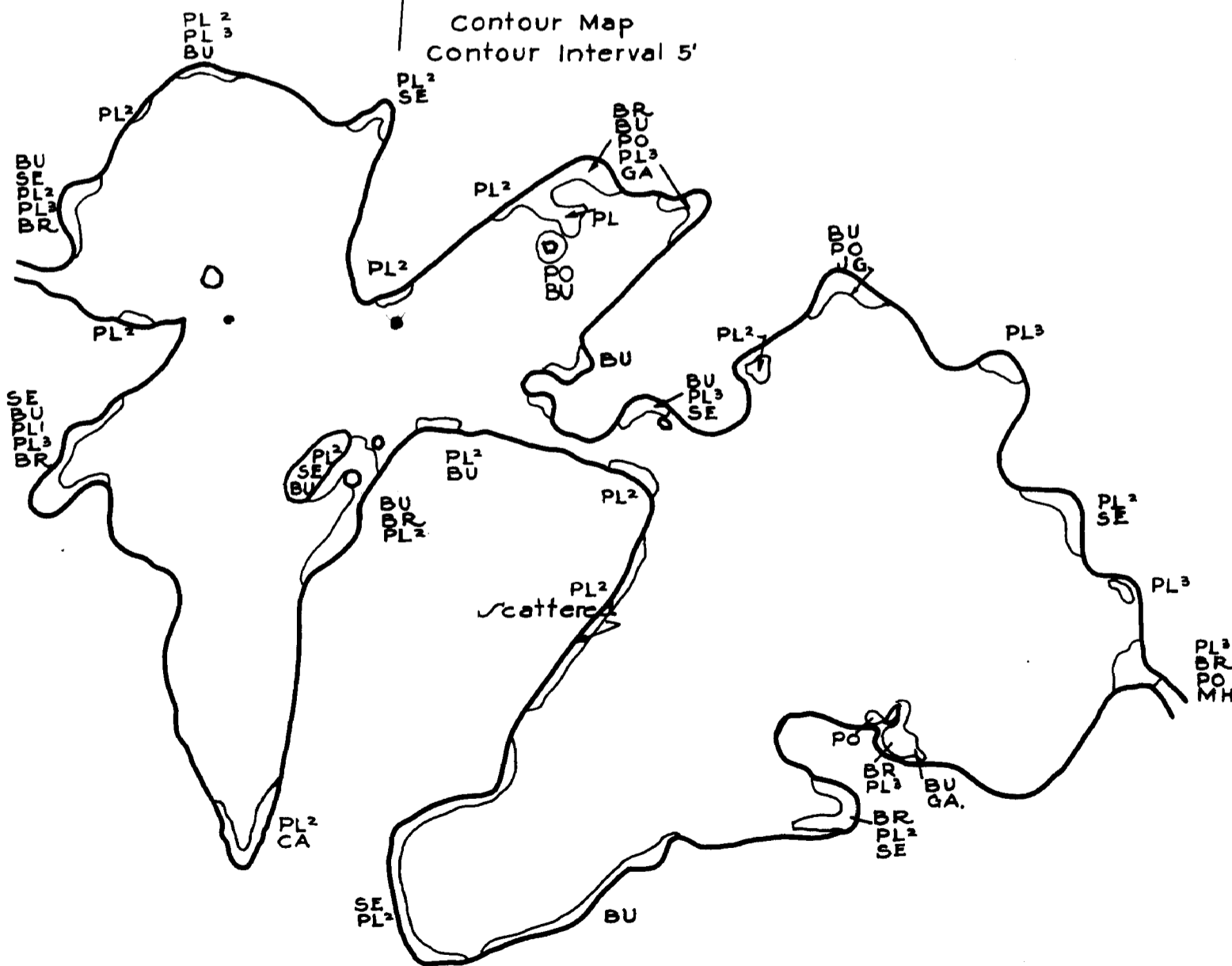
Area: 194 Acres
 Length of Shoreline 4.88 Miles



Contour Map
 Contour Interval 5'



Cover Type and
 Lake Bottom Soil Type Map



Aquatic Vegetation Map

LEGEND

- Portage Trail
 - Campsite ▲
 - Marsh
 - Rapids
- B.M. = High point of 3' x 4' boulder, 0.5' above surface of ground, 3' from water's edge at base of rock and log dock at the south end of portage path from Lake Three on the northwest end of Horseshoe Lake.
 W.S. elev. = 2.5' below B.M.

© State of Minnesota 1964

© COPYRIGHT 1993
 STATE OF MINNESOTA
 DEPARTMENT OF NATURAL RESOURCES
 DIVISION OF FISH AND WILDLIFE

Revised 11-16-64

STATE OF MINNESOTA
 Department of Administration
 Minnesota's Bookstore
 Part of the Department of Administration
 Print Communications Division
 To order reproduced copies of
 Contour Lake Maps call:
 612/297-3000 or our
 Nationwide toll-free number
 1-800-657-3757



HORSESHOE LAKE

