

# DUTCHMAN LAKE - HANSON LAKE

Chippewa National Forest  
Minnesota

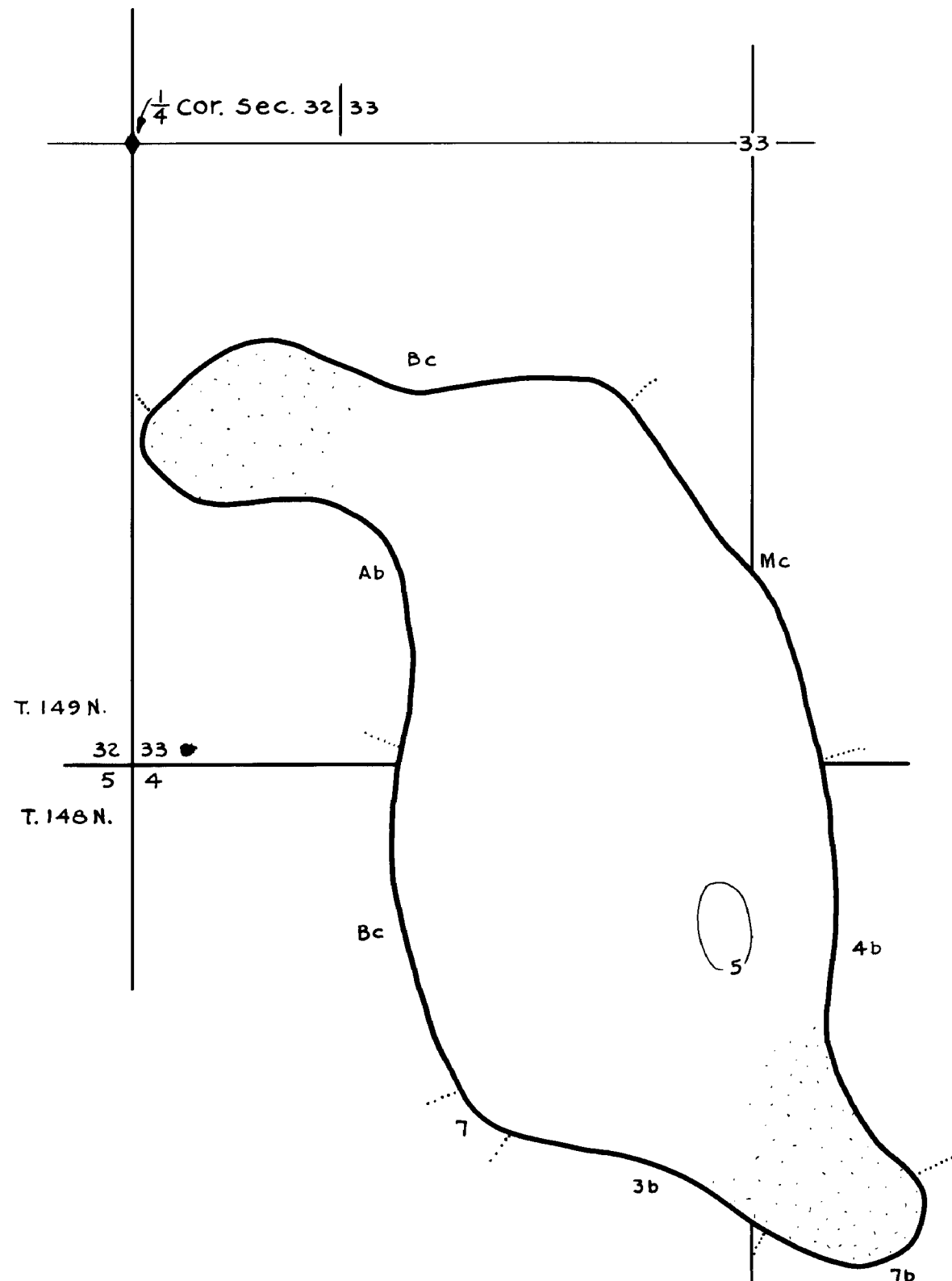
Dutchman Lake Area 145 Acres  
Hanson Lake Area 94 Acres  
Dutchman Lake Length of Shoreline 2.30 Miles  
Hanson Lake Length of Shoreline 1.43 Miles

Scale: 8 Inches = 1 Mile

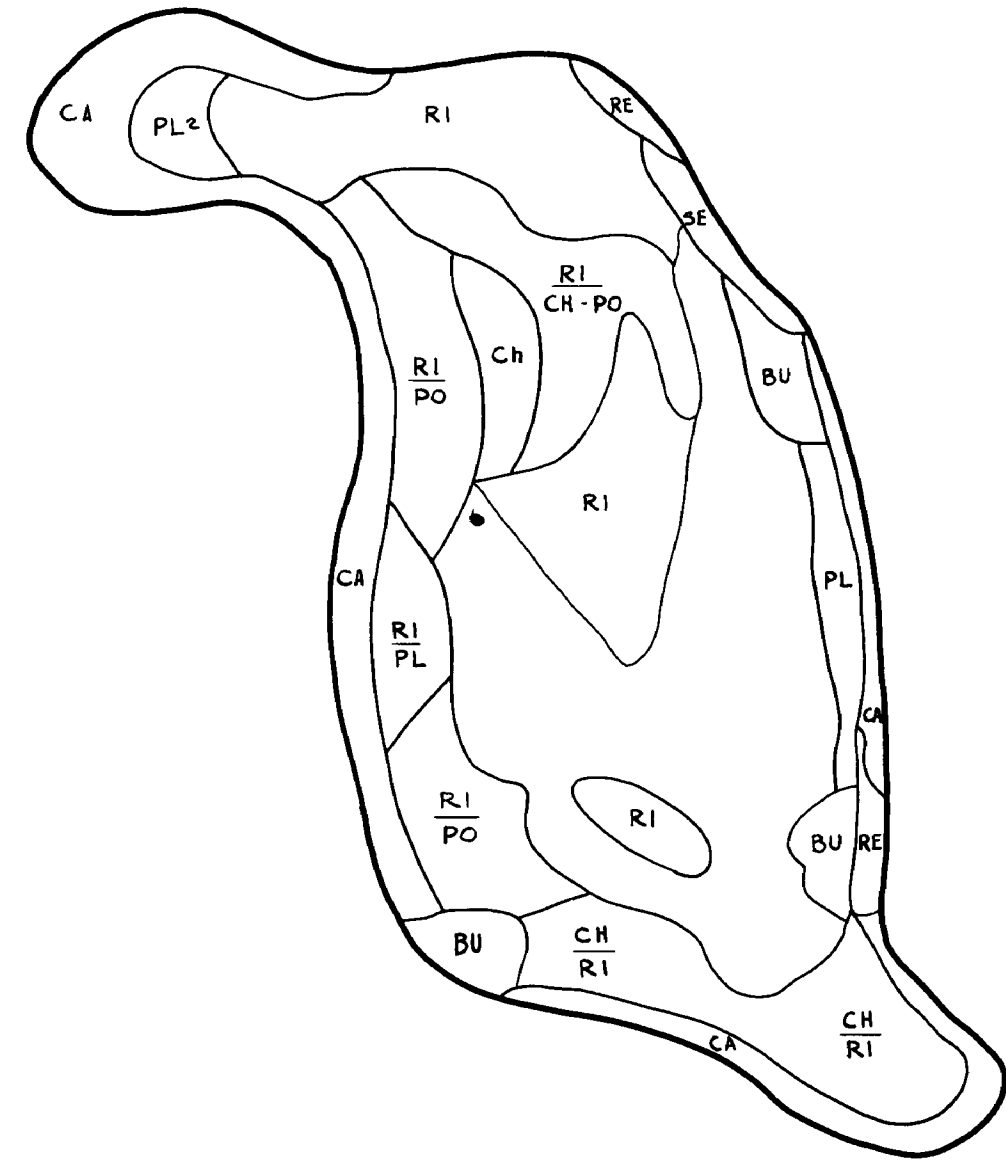
BELTRAMI COUNTY

Dutchman Lake 4-67  
Location: Sec. 4, T.148 N. R. 31 W.  
Sec. 33, T.149 N. R. 31 W.

© COPYRIGHT 1993  
STATE OF MINNESOTA  
DEPARTMENT OF NATURAL RESOURCES  
DIVISION OF FISH AND WILDLIFE

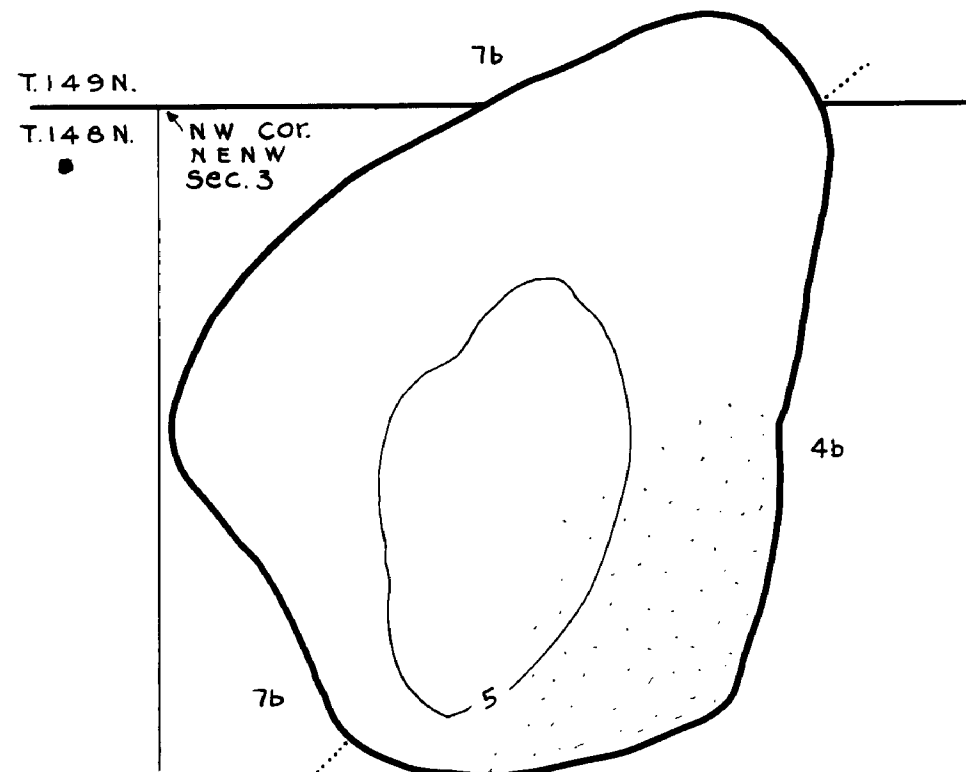


Contour, Cover Type And  
Lake Bottom Soil Type Map

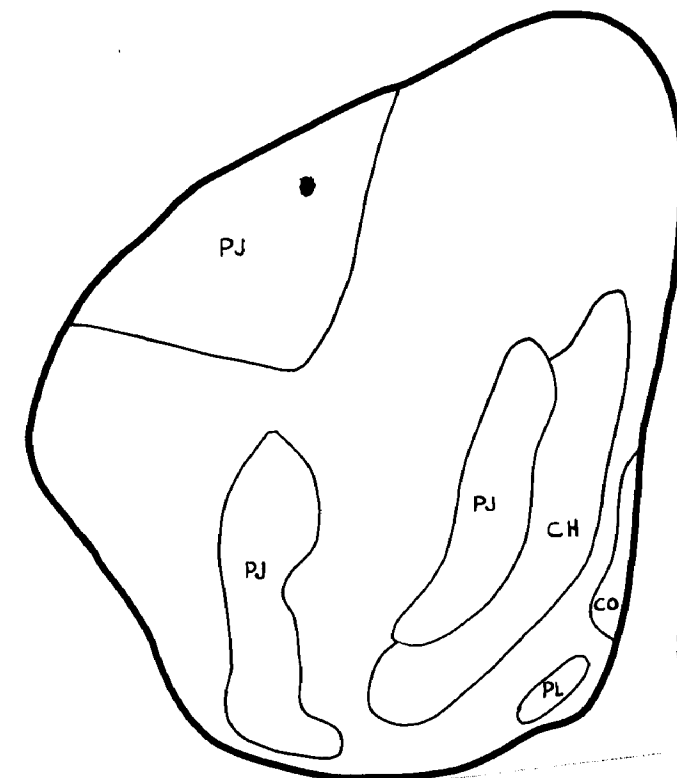


Aquatic Vegetation Map

Hanson Lake 4-66  
Location: Sec. 3, T.148 N. R. 31 W.



Contour, Cover Type And  
Lake Bottom Soil Type Map



Aquatic Vegetation Map

STATE OF MINNESOTA  
Department of  
Administration



Minnesota's Bookstore  
Part of the Department of Administration  
Print Communications Division  
To order reproduced copies of  
Contour Lake Maps call:  
612/297-3000 or our  
Nationwide toll-free number  
1-800-657-3757

© State of Minnesota 1984

© State of Minnesota

0 47