


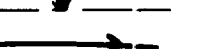







N

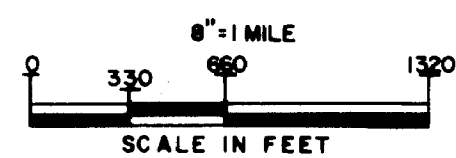
LEGEND

- BRIDGE 
- DAM 
- PORTAGE TRAIL 
- BOG 
- WOODED BOG 
- STREAM 
- INTERNATIONAL BOUNDARY 
- TOWNSHIP AND RANGE LINES 
- RANGE NUMBER **R.7W**
- TOWNSHIP NUMBER **T.65N**
- SECTION LINE 
- SECTION NUMBER **28**
- ROCK OR REEF **R**
- EMERGENT VEGETATION **EV**
- OPEN WATER **OW**
- BEAVER LODGE **BL**
- BENCHMARK **B.M.**

FOLLOWING FIGURES INCLUDE ALL OF KNIFE LAKE

PLANIMETERED AREA 3254 ACRES  
 LITTORAL AREA 1037 ACRES-20%  
 LENGTH OF SHORELINE 96.9 MILES  
 PLANIMETERED AREA OF ISLANDS 270 ACRES  
 SHORELINE LENGTH OF ISLANDS 12.4 MILES

B.M. SPIKE IN 14" DBH. WHITE PINE 5' FROM  
 WATERS EDGE ON NORTH SHORE OF  
 WESTERMOST END OF LAKE, AT OUT-  
 LET AND PORTAGE TRAIL.  
 W.S.E. = 4.3' BELOW B.M.



LAKE OUTLINE DRAWN FROM 1969 AERIAL BLUELINE PHOTOS 377-3 & 378-2.

© COPYRIGHT 1989  
 STATE OF MINNESOTA  
 DEPARTMENT OF NATURAL RESOURCES  
 DIVISION OF FISH AND WILDLIFE

STATE OF MINNESOTA  
 Department of Administration  
**Minnesota's Bookstore**  
 Part of the Department of Administration  
 Print Communications Division  
 To order reproduced copies of  
 Contour Lake Maps call:  
 612/297-3000 or our  
 Nationwide toll-free number  
 1-800-487-3757

QUETICO PROVINCIAL PARK

BLACK BAY

NORTH ARM OF KNIFE LAKE (38-404)

SOUTH ARM OF KNIFE LAKE (38-404)

BONNIE LAKE (38-390)

SPOON LAKE (38-388)

DIX LAKE (38-391)

KETTLE LAKE (38-392)

SPIDER LAKE (38-390)

SCOOTA LAKE (38-381)

ARKOSE LAKE (38-382)

SHALLOW LAKE (38-403)

PORTAGE LAKE (38-524)

SUPERIOR NATIONAL FOREST  
BOUNDARY WATERS CANOE AREA

REPRODUCTION OF THESE MAPS REQUIRES PROPER  
 CREDITS TO: DIVISION OF FISH AND WILDLIFE,  
 MINNESOTA DEPARTMENT OF NATURAL RESOURCES.

STATE OF MINNESOTA DEPARTMENT OF NATURAL RESOURCES DIVISION OF FISH AND WILDLIFE SECTION OF FISHERIES REGION II		
NATIONAL FOREST FISHERIES MANAGEMENT PROGRAM FINANCED BY U.S. FOREST SERVICE FUNDS		
KNIFE LAKE (38-404) LAKE COUNTY		
T.M.N. FIELDWORK RDT & S.A.H. DATE 6-2-81	DRAWN BY <i>Edwin O. Hirsch</i> DATE 12-7-81	S. VARIOUS PROJECT I.D. NO. PL 93-452