



Minnesota's Bookstore  
 Part of the Department of Administration  
 Print Communications Division  
 To order reproduced copies of  
 Contour Lake Maps call:  
 612/297-3000 or our  
 Nationwide toll-free number  
 1-800-667-3767



N



LEGEND

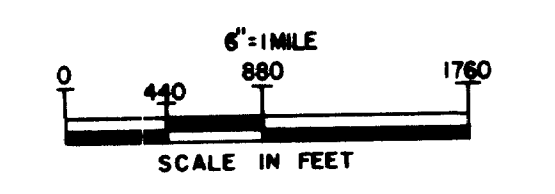
- PORTAGE
- RANGE LINE
- RANGE NUMBER
- TOWNSHIP LINE
- TOWNSHIP NUMBER
- SECTION LINE
- SECTION NUMBER
- ROCK OR REEF
- BEAVER LOOSE
- OPEN WATER
- BOG
- WOODED BOG
- STREAM
- INTERMITTENT STREAM
- SUBMERGED VEGETATION
- EMERGENT VEGETATION
- LILY PADS
- BENCHMARK
- FOREST BOUNDARY

(69-325) PLANIMETERED AREA 1120 ACRES  
 LITTORAL AREA 499 ACRES-44%  
 LENGTH OF SHORELINE 18 MILES  
 LENGTH OF ISLANDS SHORELINE 0.4 MILES

B.M.#1 - SPIKE IN 3" D.B.H. RED PINE ON WEST SIDE OF ISLAND IN EAST BAY OF LAKE 20' FROM WATER'S EDGE AT CAMP SITE.  
 W.S.E. - 4' BELOW B.M.#1.

B.M.#2 - SPIKE IN BASE OF 14" D.B.H. RED PINE 30' FROM WATER'S EDGE ON WEST SIDE OF ISLAND IN EAST BAY AT CAMP SITE.  
 W.S.E. - 4' BELOW B.M.#2.

(69-221) PLANIMETERED AREA 673 ACRES  
 LITTORAL AREA 262 ACRES-41%  
 LENGTH OF SHORELINE 10 MILES  
 LENGTH OF ISLANDS SHORELINE 1.5 MILES



OUTLINE DRAWN FROM 1961 AERIAL PHOTOS  
 NO. CR-24A-7071; 36A-29,30,80,81

COPYRIGHT 1989  
 STATE OF MINNESOTA  
 DEPARTMENT OF NATURAL RESOURCES  
 DIVISION OF FISH AND WILDLIFE

REPRODUCTION OF THESE MAPS REQUIRES PROPER CREDITS TO: DIVISION OF FISH AND WILDLIFE, MINNESOTA DEPARTMENT OF NATURAL RESOURCES.

STATE OF MINNESOTA  
 DEPARTMENT OF NATURAL RESOURCES  
 DIVISION OF FISH AND WILDLIFE  
 SECTION OF FISHERIES  
 REGION II

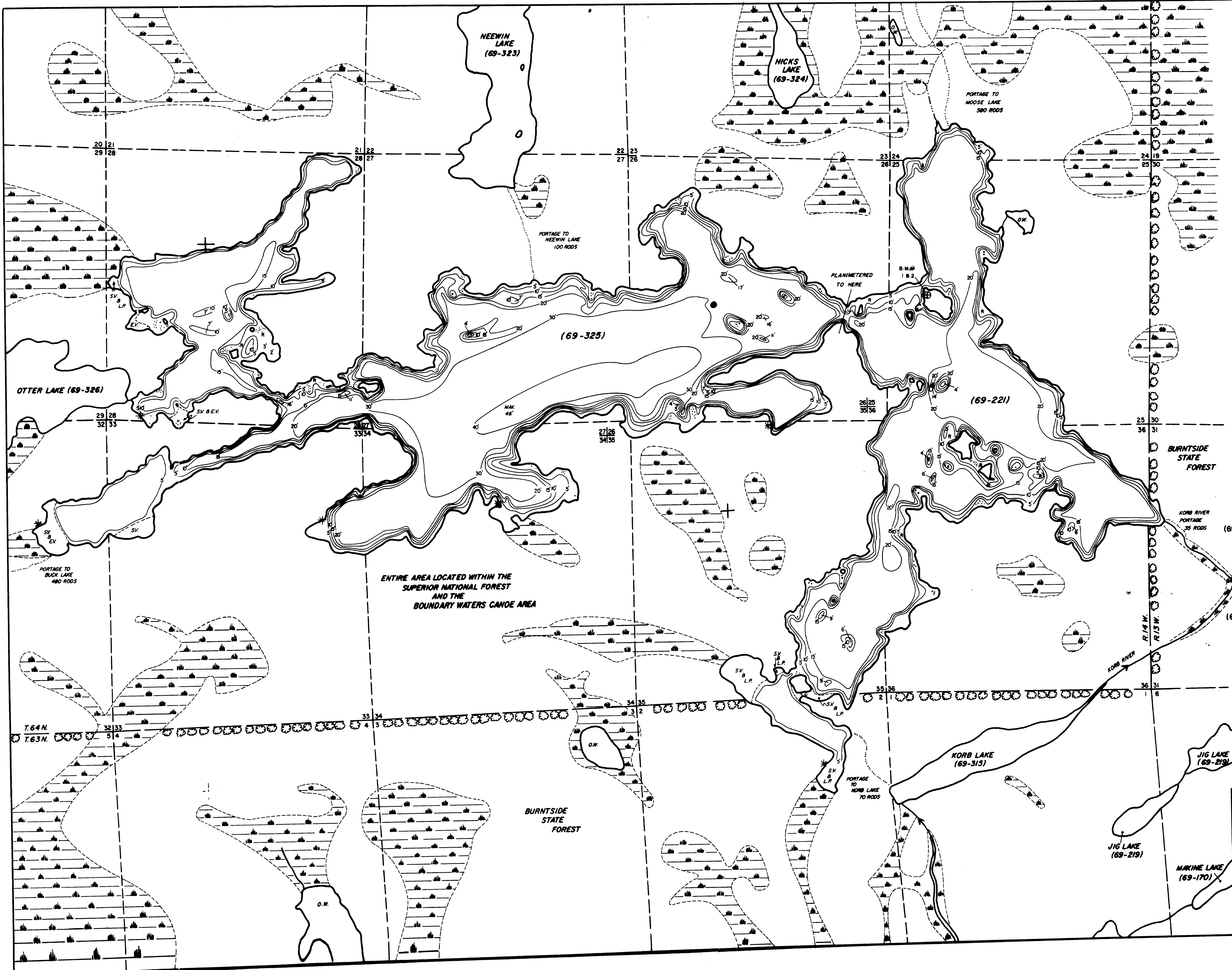
NATIONAL FOREST FISHERIES MANAGEMENT PROGRAM  
 FINANCED BY U.S. FOREST SERVICE FUNDS

CUMMINGS LAKE (69-325 & 69-221)  
 ST. LOUIS COUNTY  
 T.63N, R.14W, S.W.6

FIELDWORK: R.D.T. B.R.A.H.  
 DATE: AUGUST 27-30, 1979

DRAWN BY: Robert Thompson  
 DATE: 1-23-80

PROJECT I.D. NO.: PL 93-452



ENTIRE AREA LOCATED WITHIN THE SUPERIOR NATIONAL FOREST AND THE BOUNDARY WATERS CANOE AREA

BURNSIDE STATE FOREST