












LEGEND

- MARSH 
- EMERGENT VEGETATION 
- STREAM 
- ROCKS 
- INTERNATIONAL BOUNDARY LINE 
- COUNTY LINE 
- PORTAGE 
- DIVISION OF WATERS AREA 
- LENGTH OF SHORELINE: 

BOUNDARY WATERS CANOE AREA



STATE OF MINNESOTA
 Department of Administration
 Minnesota's Bookstore
 Part of the Department of Administration
 Print Communications Division
 To order reproduced copies of
 Contour Lake Maps call:
 612/297-3000 or our
 Nationwide toll-free number
 1-800-657-3737



ST. LOUIS COUNTY
LAKE COUNTY

STATE OF MINNESOTA
DEPARTMENT OF NATURAL RESOURCES
DIVISION OF FISH AND WILDLIFE
ECOLOGICAL SERVICES SECTION
CROOKED LAKE (38-817)
LAKE COUNTY
T. 68 N. R. 11, 12 W. S. 34R
FIELDWORK
ONTARIO MINISTRY OF NATURAL RESOURCES

B-0468

CROOKED LAKE
TO BASSWOOD RIVER