

ENTIRE MAP AREA LOCATED IN SUPERIOR
NATIONAL FOREST AND BOUNDARY
WATERS CANOE AREA



LEGEND

- CAMPSITE
- PORTAGE TRAIL
- INTERMITTENT STREAM
- OPEN WATER
- MARSH AREA
- BRUSH SWAMP

B.M. - TOP OF SPIKE IN 18" DBH JACKPINE
OVERHANGING WATER'S EDGE AT
CAMPSITE ON SOUTHWEST SIDE OF
LAKE


W.S.E. - 4.1' BELOW B.M.

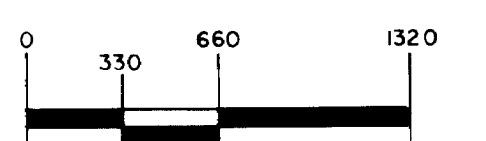
- PLANIMETERED AREA = 762 ACRES
- LITTORAL AREA = 621 ACRES
- LENGTH OF SHORELINE = 10.3 MILES
- ISLANDS' SHORELINE = 0.4 MILE

OUTLINE DRAWN FROM 1961 AERIAL
PHOTOS - CIR. 19A - 51
CIR - 20A-5Q,5I
QUAD. - F 20 4, G 20 0

TROUT LAKE

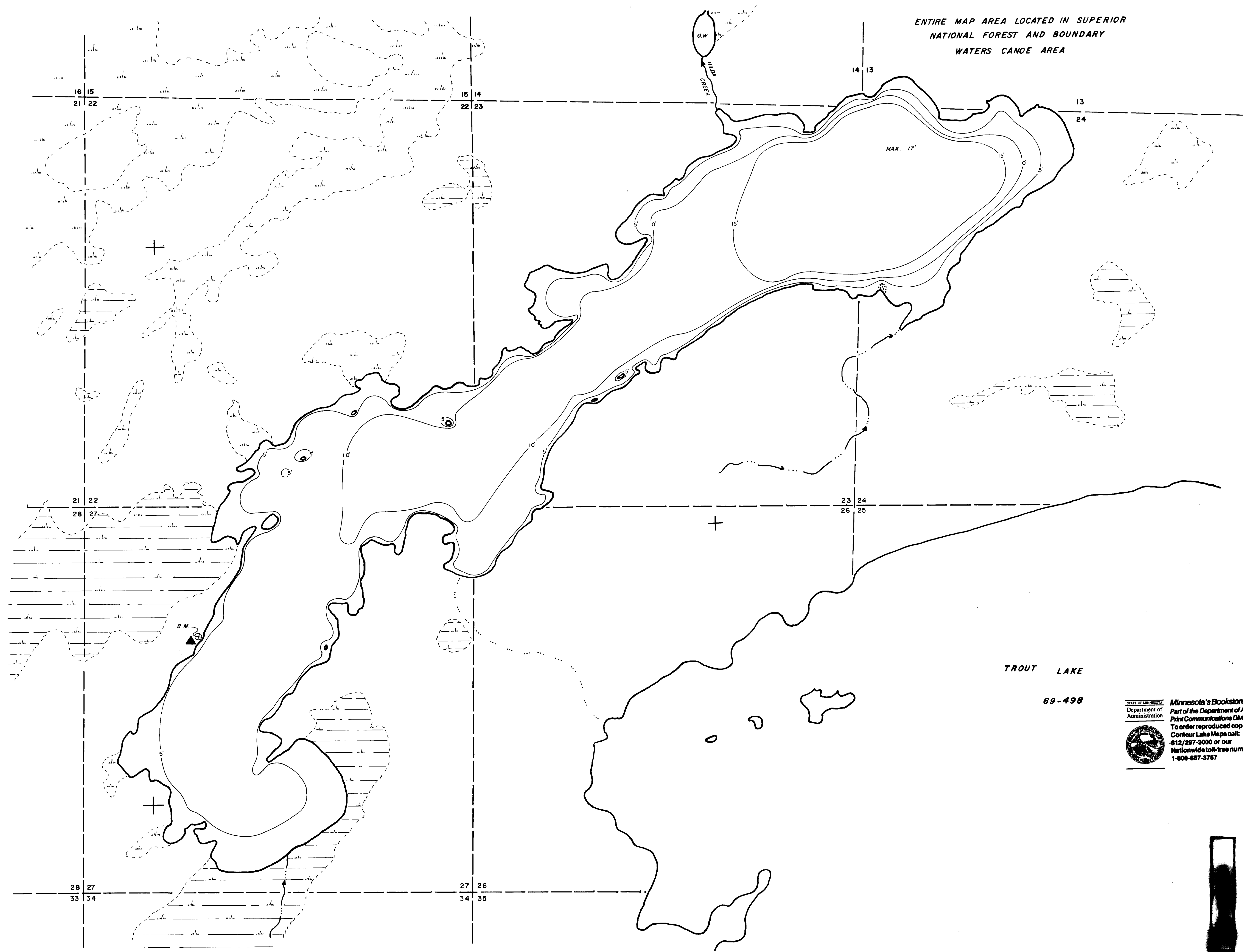
69-498

STATE OF MINNESOTA
Department of
Administration

Minnesota's Bookstore
Part of the Department of Administration
Print Communications Division
To order reproduced copies of
Contour Lake Maps call:
612/297-3000 or our
Nationwide toll-free number
1-800-857-3757



© COPYRIGHT 1993
STATE OF MINNESOTA
DEPARTMENT OF NATURAL RESOURCES
DIVISION OF PORTLAND WILDLIFE

STATE OF MINNESOTA DEPARTMENT OF CONSERVATION		
DIVISION OF GAME AND FISH TECHNICAL SERVICES SECTION		
ORINIACK LAKE 69-587 ST. LOUIS COUNTY		
T 64	R 16	S 13,14,22-24,26,27
FIELDWORK C.M.H. & R.A.B.	DRAWN BY G.M.S.	PROJ. IDENT. NO.
DATE 9/14/71	DATE 12/8/71	FW-12-16



B-0407