









(ENTIRE MAP AREA LOCATED IN SUPERIOR NATIONAL FOREST
& BOUNDARY WATERS CANOE AREA)

BRULE LAKE
(BRULE BAY)
(16-340)

N

LEGEND

- PORTAGE TRAIL 
- STREAM 
- INTERMITTENT STREAM 
- MARSH AREA 
- WOODED OR SHRUB SWAMP 
- BEAVER DAM 
- OPEN WATER 
- EMERGENT VEGETATION 

PLANIMETERED AREA 233 ACRES
LITTORAL AREA 70 ACRES
SHORELINE LENGTH 6.9 MILES
SHORELINE LENGTH OF ISLAND 1.0 MILE

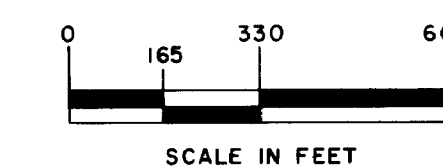
B.M.1: SPIKE IN 18" D.B.H. WHITE CEDAR 15'
WEST OF INLET FROM BRULE BAY
AND 5' FROM SHORE ON NORTH SIDE
OF LAKE

W.S.ELEV. = 4.5' BELOW B.M.1

B.M.2: SPIKE IN 30" D.B.H. WHITE PINE 10'
EAST OF INLET AND 5' FROM SHORE
ON NORTH SIDE OF LAKE

W.S.ELEV. = 6.7' BELOW B.M.2

OUTLINE DRAWN FROM 1961 AERIAL PHOTOS
NO. D.G.K-15A-94 & 19A-25



© COPYRIGHT 1983
STATE OF MINNESOTA
DEPARTMENT OF NATURAL RESOURCES
DIVISION OF FISH AND WILDLIFE

STATE OF MINNESOTA
Department of Administration
Minnesota's Bookstore
Part of the Department of Administration
Print Communications Division
To order reproduced copies of
Contour Lake Maps call:
612/297-3000 or our
Nationwide toll-free number
1-800-657-3767

State of Minnesota

STATE OF MINNESOTA
DEPARTMENT OF CONSERVATION

DIVISION OF GAME AND FISH
TECHNICAL SERVICES SECTION

VERNON LAKE (16-267)
COOK COUNTY

T. 65N. R. 2W. S. 10, 15, 16

FIELDWORK F.H.K. & R.A.B. DRAWN BY R.L.M. PROJ. IDENT. NO.
DATE 8-28-71 DATE 10-28-71 FW-18-16

B-0402