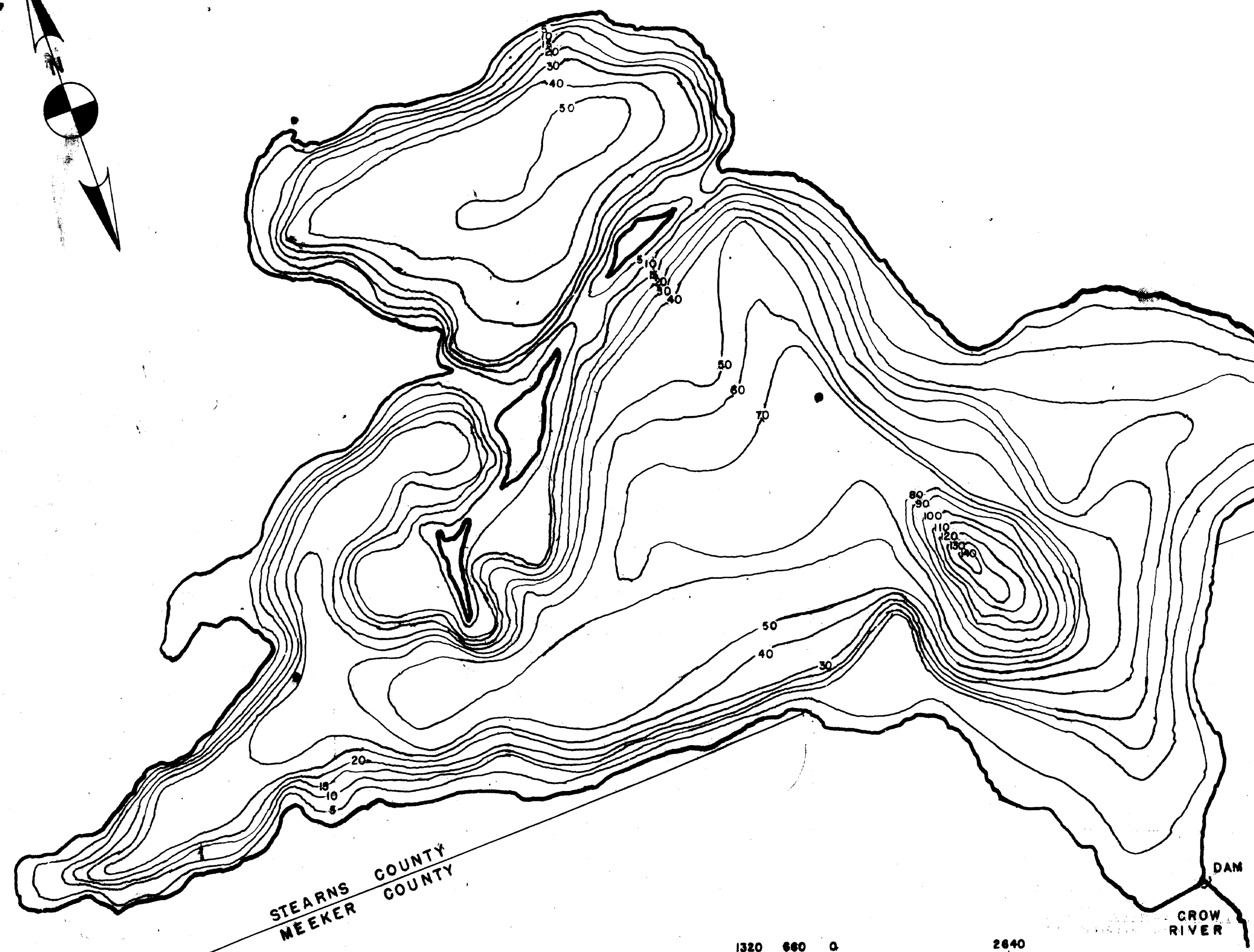
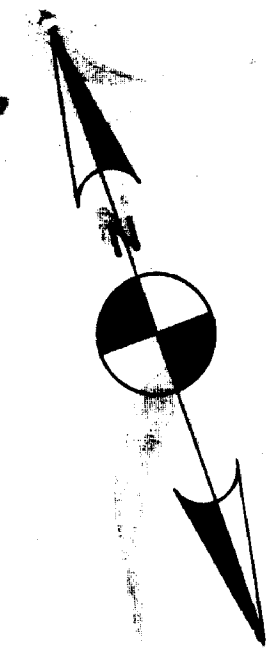



CROW RIVER FROM RICE LAKE




B.M. BOTTOM OF MAIN GIRDER OF HIGHWAY BRIDGE 43' ABOVE WATER LEVEL SEPT. 4, 1941

© COPYRIGHT 1993 STATE OF MINNESOTA DEPARTMENT OF NATURAL RESOURCES DIVISION OF FISH AND WILDLIFE



STEARNS COUNTY  
MEEKER COUNTY



STATE OF MINNESOTA  
DEPARTMENT OF CONSERVATION  
DIVISION OF GAME & FISH  
BUREAU OF FISHERIES RESEARCH  
KORONIS LAKE  
T.121-122 N. R.32 W.  
MEEKER COUNTY  
SCALE 4" = 1 MILE

State of Minnesota 1964

465