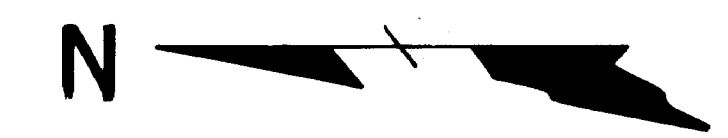
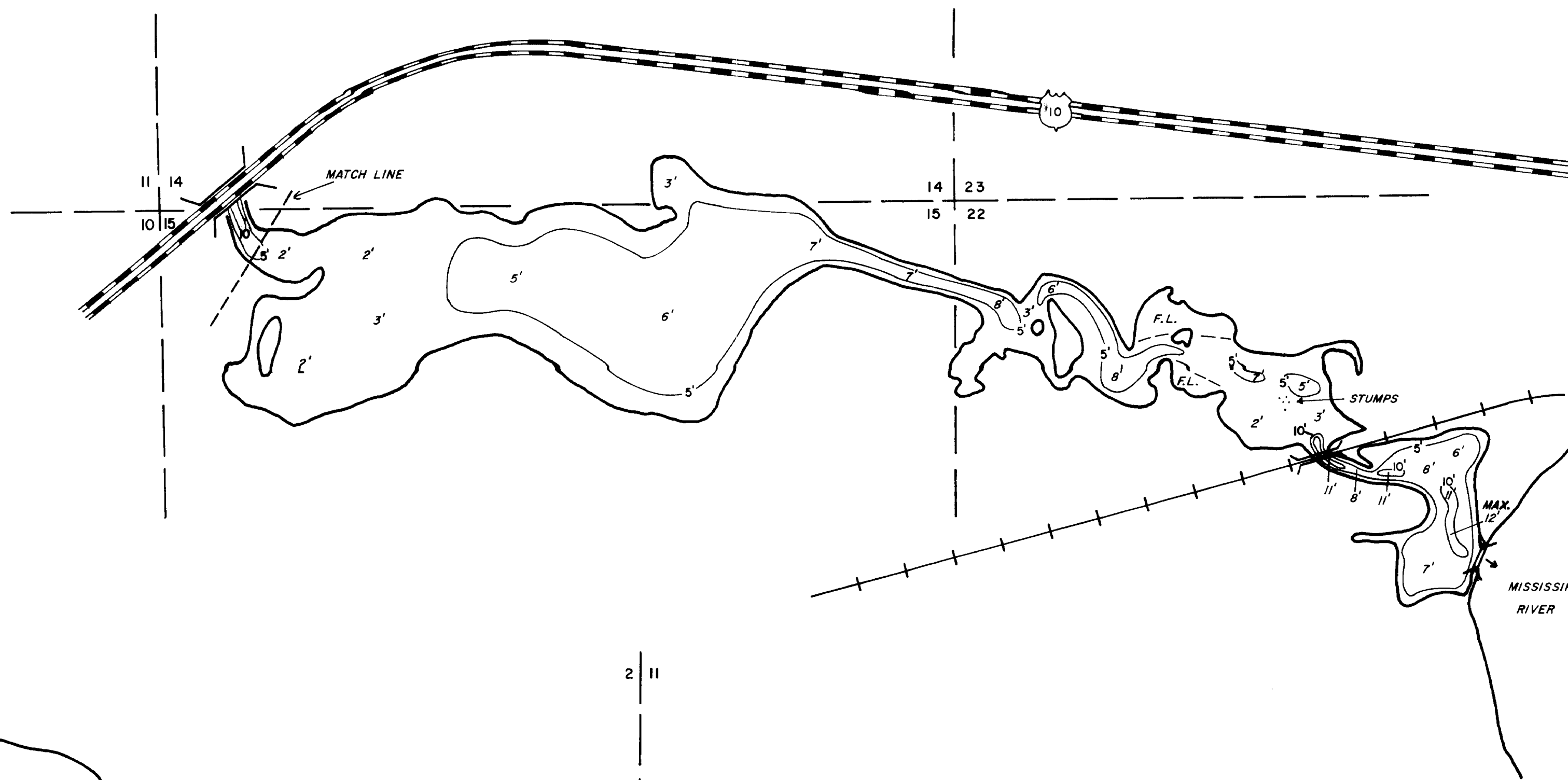


UNNAMED LAKE (5-12)

PLANIMETERED AREA 147 ACRES
 LITTORAL AREA 147 ACRES
 LENGTH OF SHORELINE 5.0 MILES
 LENGTH OF ISLAND SHORELINE 0.4 MILES



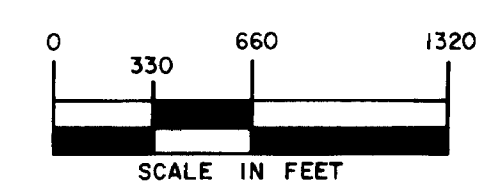
LEGEND

- RAIL ROAD
- EMERGENT VEGETATION
- FLOATING-LEAF VEGETATION
- STREAM
- CULVERT
- BRIDGE
- U.S. HIGHWAY
- COUNTY STATE AID HIGHWAY
- COUNTY ROAD
- MARSH

© COPYRIGHT 1983
 STATE OF MINNESOTA
 DEPARTMENT OF NATURAL RESOURCES
 DIVISION OF FISH AND WILDLIFE

B.M. 1- TOP OF C.M.C. ON SOUTHWEST SIDE OF LAKE.
 W.S.E.= 1.3' BELOW B.M.
 B.M. 2- THE BOTTOM OF THE EAST MAIN SUPPORTING GIRDER ON BRIDGE ON HWY. 10 OVER CHANNEL BETWEEN LITTLE ROCK LAKE AND UNNAMED LAKE (5-12).
 W.S.E.= 5.9' BELOW B.M.

OUTLINE DRAWN FROM 1977 BLUELINE PHOTO 158-4.



REPRODUCTION OF THIS MAP REQUIRES PROPER CREDITS TO: DIVISION OF FISH AND WILDLIFE, MINNESOTA DEPARTMENT OF NATURAL RESOURCES.

STATE OF MINNESOTA
 Department of Administration
 Minnesota's Bookstore
 Part of the Department of Administration
 Print Communications Division
 To order reproduced copies of
 Contour Lake Maps call:
 612/297-3000 or our
 Nationwide toll-free number
 1-800-657-3787

STATE OF MINNESOTA DEPARTMENT OF NATURAL RESOURCES		
DIVISION OF FISH AND WILDLIFE ECOLOGICAL SERVICES SECTION		
LITTLE ROCK LAKE (5-13), UNNAMED LAKE (5-12) BENTON COUNTY		
T. 37, 38 N.	R. 31 W.	S. VARIOUS
FIELDWORK D.J.S., S.D.M. DATE 9-8-80	DRAWN BY [Signature] DATE 9-16-80	PROJ. IDENT. NO. FW-1-R-25

LITTLE ROCK LAKE (5-13)

PLANIMETERED AREA 1303 ACRES
 LITTORAL AREA 1240 ACRES (95%)
 LENGTH OF SHORELINE 10.8 MILES

