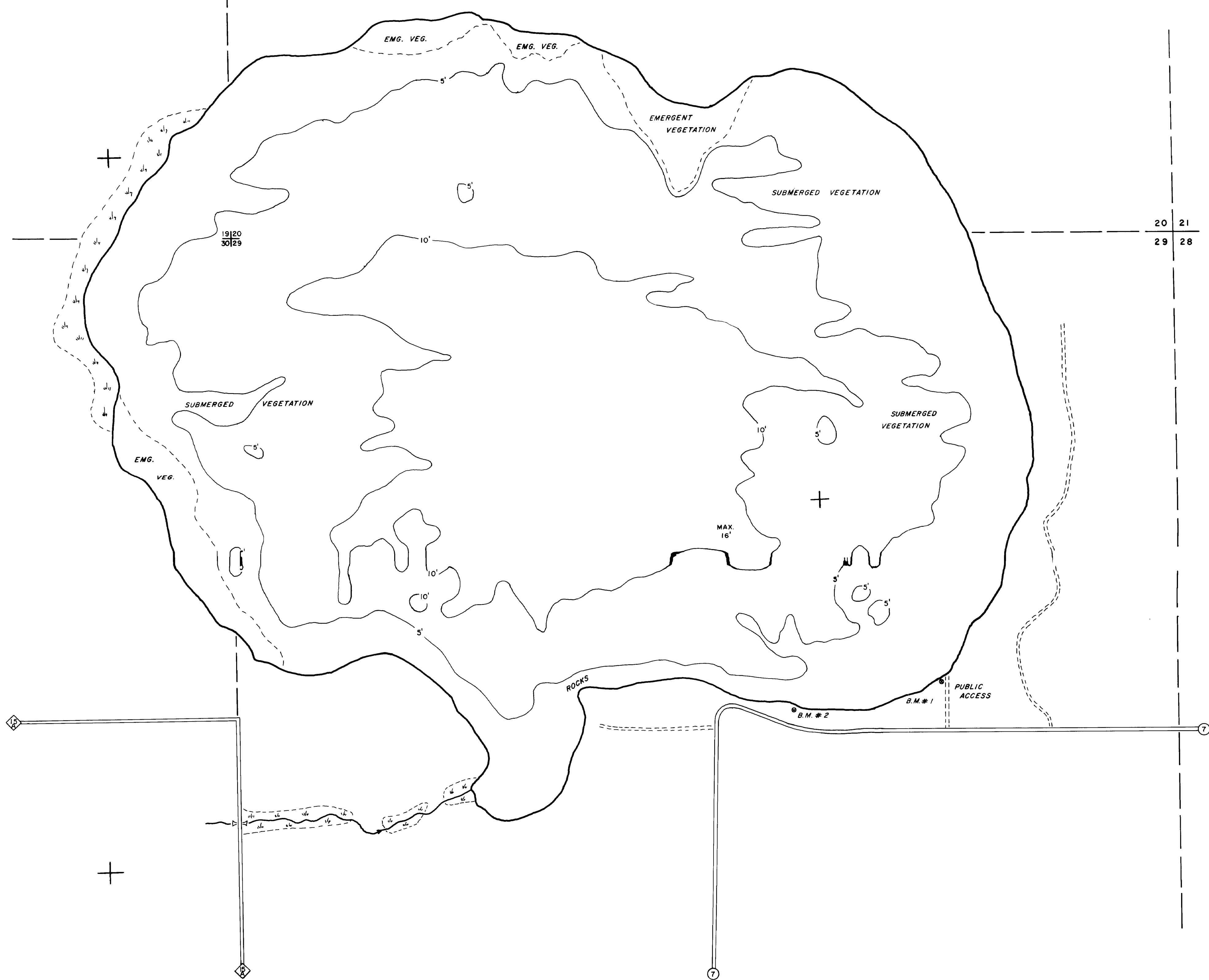



N

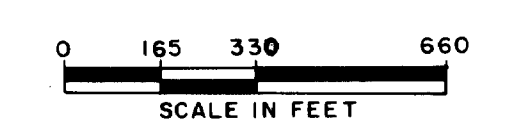


7.


LEGEND

- GRAVEL ROAD
 - DIRT ROAD
 - COUNTY STATE AID HIGHWAY
 - COUNTY ROAD
 - STREAM
 - CULVERT
 - MARSH AREA
- PLANIMETERED AREA = 375.8 ACRES
 LITTORAL AREA = 375.8 ACRES
 LENGTH OF SHORELINE = 13.1 MILES
- B.M. # 1 = SPIKE IN 10' D.B.H. BIRCH 5' FROM WATER'S EDGE ON WEST SIDE OF PUBLIC ACCESS.
 W.S. ELEV. = 2.05' BELOW B.M. #1 (7-7-67)
 B.M. # 2 = TOP OF CEMENT WALL JUST LEFT OF STEPS AT THE CARLSON RESORT ON SOUTH SIDE OF LAKE.
 W.S. ELEV. = 1.5' BELOW B.M. #2 (7-18-55)

OUTLINE AND CONTOURS DRAWN FROM 1937 C.C.C. MAP - CONTOURS CHECKED BY SOUNDING ON 7-7-67.



MINNESOTA'S BOOKSTORE
 Part of the Department of Administration
 Print Communications Division
 To order reproduced copies of
 Contour Lake Maps call:
 612/297-3000 or our
 Nationwide toll-free number
 1-800-857-3767



COPYRIGHT 1988
 STATE OF MINNESOTA
 DEPARTMENT OF NATURAL RESOURCES
 DIVISION OF FISH AND WILDLIFE

STATE OF MINNESOTA DEPARTMENT OF CONSERVATION				
DIVISION OF GAME AND FISH TECHNICAL SERVICES SECTION				
PARK LAKE 9-29 CARLTON COUNTY T.48N. R.18W. S. 19, 20, 29, 30				
FIELDWORK DATE	D. B. D. 7-7-67	DRAWN BY DATE	D. B. D. 8-10, 11-67	PROJ. IDENT. NO. FW-1-R-12

B