

NOTE: ALL DEPTHS ARE IN FEET.

ENTIRE MAP AREA LIES WITHIN STURGEON RIVER STATE FOREST

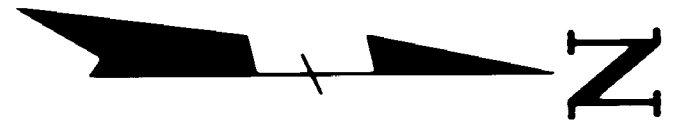
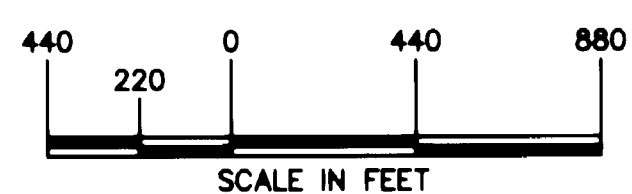
LEGEND

- EMERGENT VEGETATION E.V.
- SUBMERGENT VEGETATION S.V.
- FLOATING LEAF VEGETATION F.L.
- MARSH
- BRUSH SWAMP
- STREAM
- INTERMITTENT STREAM
- BENCHMARK B.M.


- GRAVEL ROAD
- UNIMPROVED ROAD
- SECTION LINE
- SECTION NUMBER 35
- TOWNSHIP, RANGE LINE
- TOWNSHIP NUMBER T. 59N.
- NATIONAL OR STATE PARK

B.M. - A 60d NAIL LOCATED 1.0' UP IN A JACKPINE TREE ON THE WEST SIDE OF THE PUBLIC ACCESS ROAD. W.S.E. = 13.97' BELOW B.M.

LAKE OUTLINE DRAWN FROM 1977 AERIAL BLUELINE PHOTO NOS. 323-3,4.



© Copyright 1997
 Department of Natural Resources
 Division of Fish and Wildlife
 Ecological Services Section
 Reproduction of this material without the expressed written authorization of the Department of Natural Resources is prohibited.



COUNTY: ST. LOUIS
 D.O.W. NUMBER: 69-925
 TOWNSHIP: T. 59N., 60N.
 RANGE: R. 21W.
 SECTION: S. 2,3,34,35

LAKE AREA: 132.7 ACRES
 LITTORAL AREA: 132.7 ACRES(100%)
 LAKE VOLUME: 842.3 ACRE-FEET
 TOTAL SHORELINE (Mi.): 3.9
 MEAN DEPTH: 6.3 FEET

SHANNON LAKE

FIELDWORK K.Z.,L.K.
 DATE 8/4/92
 DRAWN BY:
 DATE 5/8/96
 PROJ. IDENT. NO.
 FW-6-S-9,13

Map produced by:
 STATE OF MINNESOTA
 Dept. of Natural Resources
 Division of Fish and Wildlife
 Ecological Services Section
 Map code number:
 B-0268