
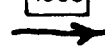




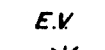












LEGEND

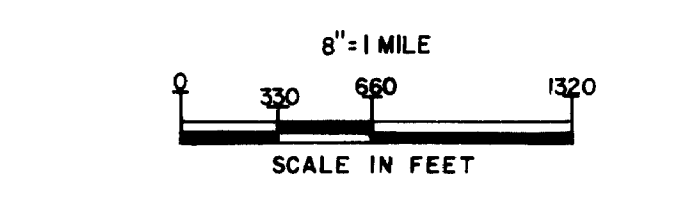
- FOREST ROUTE  1036
- STREAM 
- INTERMITTENT STREAM 
- CULVERT 
- STATE FOREST BOUNDARY 
- SUBMERGENT VEGETATION  SK
- EMERGENT VEGETATION  EV
- BEAVER LODGE 
- GRAVEL ROAD 
- WOODED BOG 
- OPEN WATER  OW
- COUNTY LINE 
- SECTION LINE 
- RANGE NUMBER **R.11W**
- TOWNSHIP NUMBER **T.63N**
- TOWNSHIP LINE 
- BOG 
- UNIMPROVED ROAD 
- BENCHMARK  B.M.
- PLANIMETERED AREA 464 ACRES
- LITTORAL AREA 156 ACRES-34%
- LENGTH OF SHORELINE 9.5 MILES
- LENGTH OF ISLAND SHORELINE .7 MILES

B.M.1 TOP OF 1968 GOVERNMENT SURVEY MARKER 10' FROM WATER'S EDGE ON SOUTH SHORE OF N.E. END OF LAKE. W.S.E.= 3.5' BELOW B.M.1.

B.M.2 SPIKE IN 10" D.B.H. BIRCH 5' FROM WATER'S EDGE OFF ACCESS TRAIL TO LAKE. W.S.E.= 3.9' BELOW B.M.2.

LAKE OUTLINE DRAWN FROM 1969 BLUE LINE SHEET NO. 169-1.

Minnesota's Bookstore
 Department of Administration
 Part of the Department of Administration
 Print Communications Division
 To order reproduced copies of
 Contour Lake Maps call:
 612/297-3000 or our
 Nationwide toll-free number
 1-800-667-3787



"REPRODUCTION OF THESE MAPS REQUIRES PROPER CREDITS TO: DIVISION OF FISH AND WILDLIFE, MINNESOTA DEPARTMENT OF NATURAL RESOURCES"

STATE OF MINNESOTA
 DEPARTMENT OF NATURAL RESOURCES
 DIVISION OF FISH AND WILDLIFE
 SECTION OF FISHERIES
 REGION II

NATIONAL FOREST FISHERIES MANAGEMENT PROGRAM
 FINANCED BY U.S. FOREST SERVICE FUNDS

CEDAR LAKE (38-810)
 LAKE & ST. LOUIS COUNTIES

T.63N.	R.12W.	S.VARIOUS
FIELDWORK R.D.T. & R.A.H.	DRAWN BY <i>Stephen A. Hirsch</i>	PROJECT I.D. NO.
DATE 10-26-78 & 5-23-79	DATE 4-10-80	PL 93-452

© COPYRIGHT 1989
 STATE OF MINNESOTA
 DEPARTMENT OF NATURAL RESOURCES
 DIVISION OF FISH AND WILDLIFE