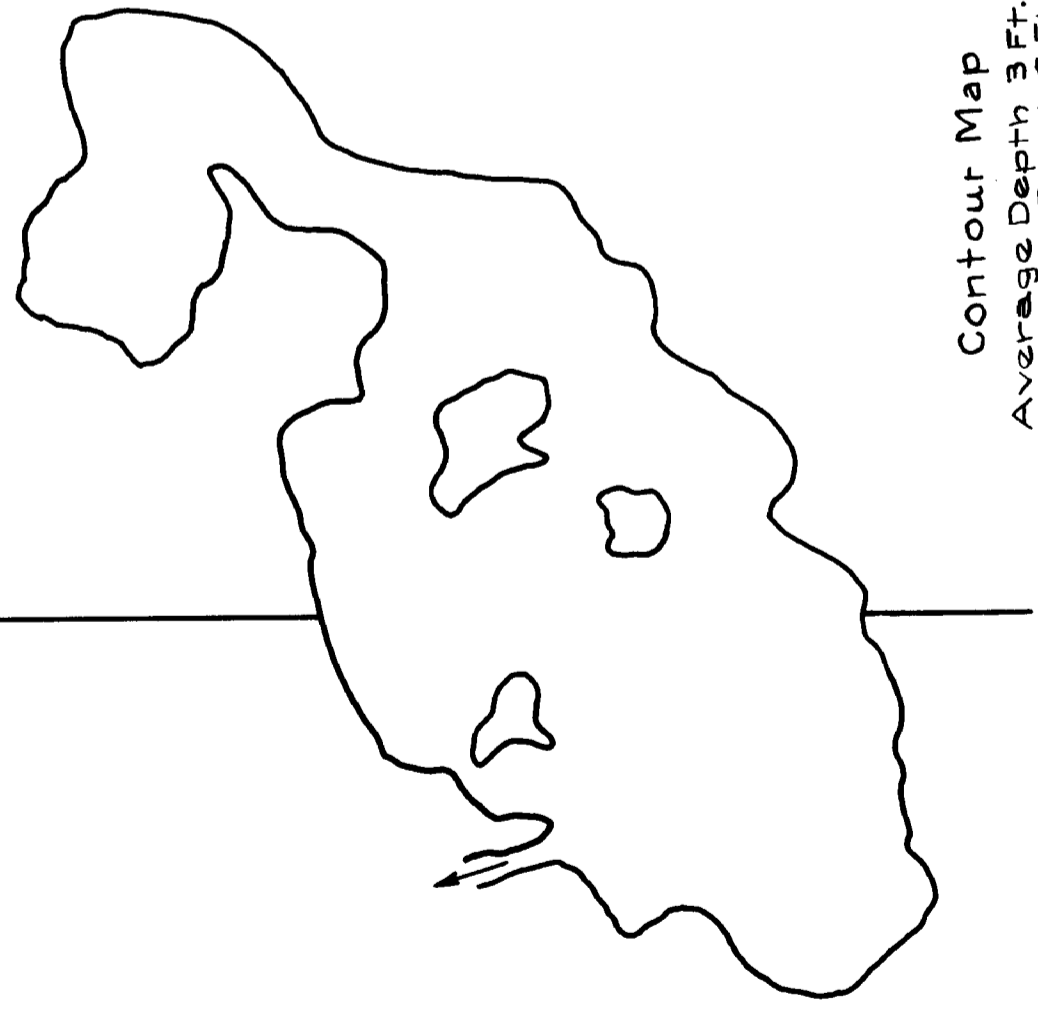


MIDDLE LAKE MC DOUGAL
 LOWER LAKE MC DOUGAL
 Superior National Forest
 Lane County, Minnesota

MIDDLE LAKE MC DOUGAL
 Sec. 1 & 2 T. 59 N. R. 10 W.
 Scale 8 Inches = 1 Mile
 Area 105 Acres
 Length of Shore Line 2.4 Miles

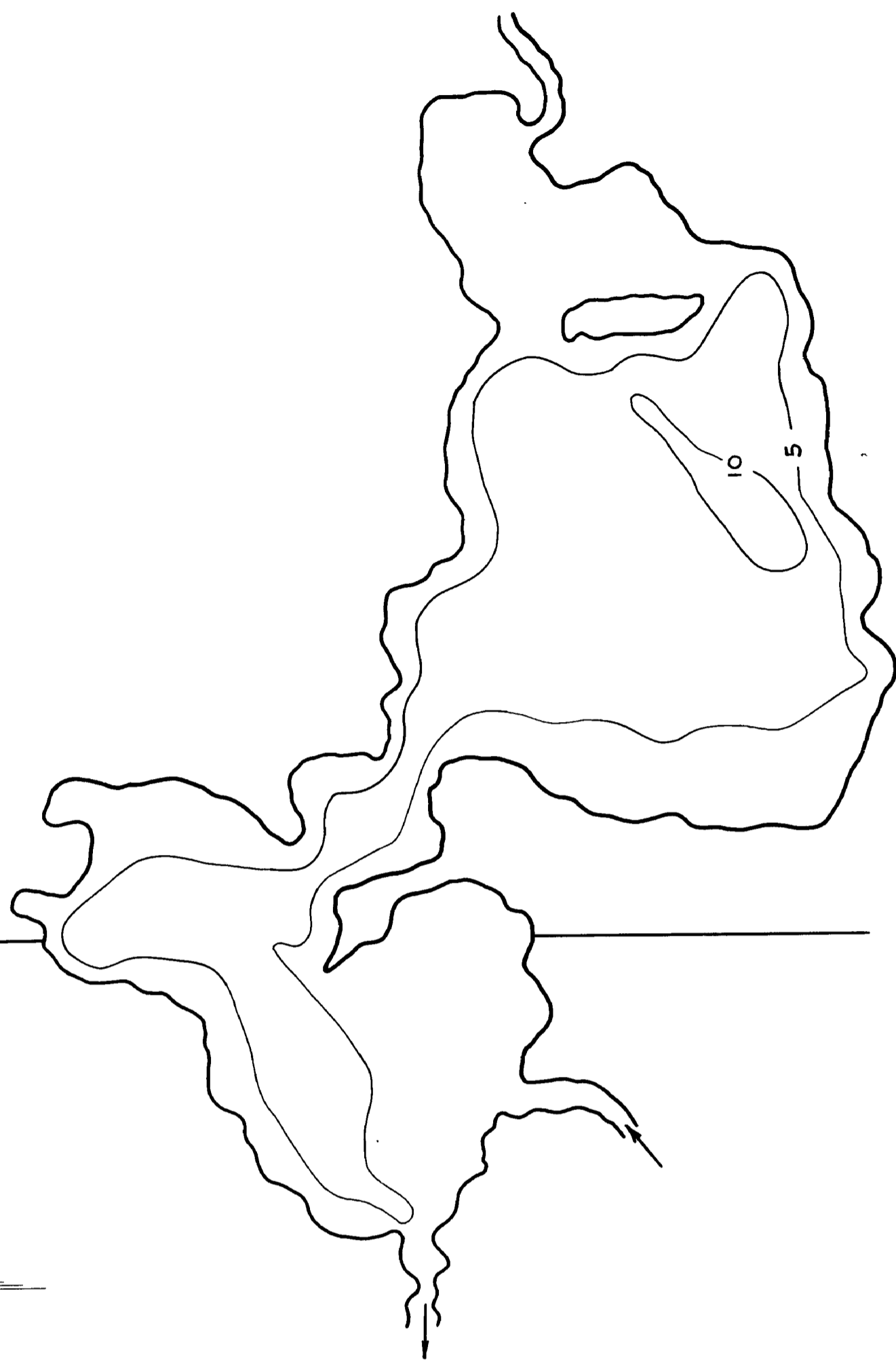
Sec. 2 Sec. 1



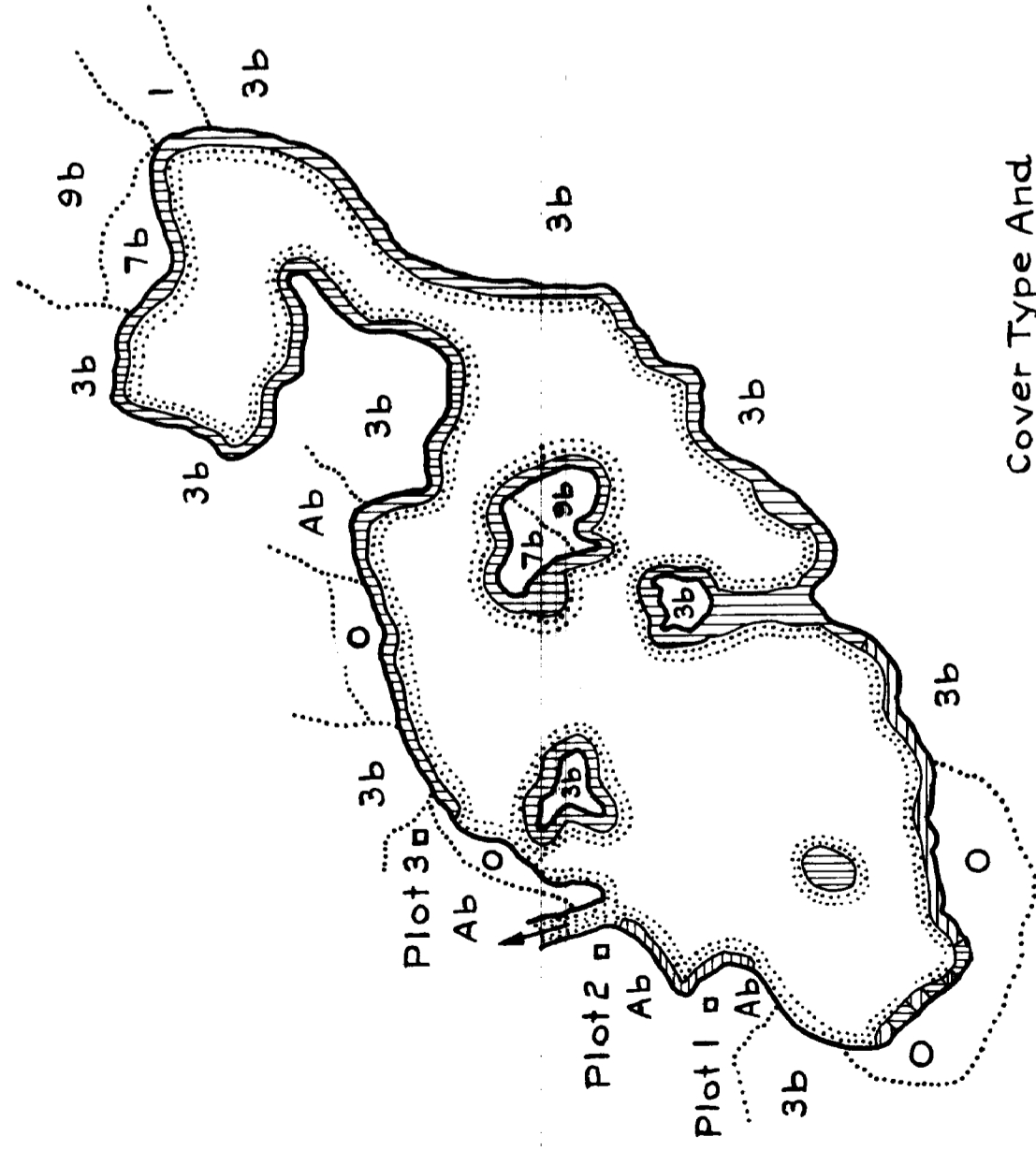
Contour Map
 Average Depth 3 Ft.
 Maximum Depth 6 Ft.
 Class IV

LOWER LAKE MC DOUGAL
 Sec. 35 & 36 T. 60 N. R. 10 W.
 Scale 8 Inches = 1 Mile
 Area 239.5 Acres
 Length of Shore Line 4.56 Miles

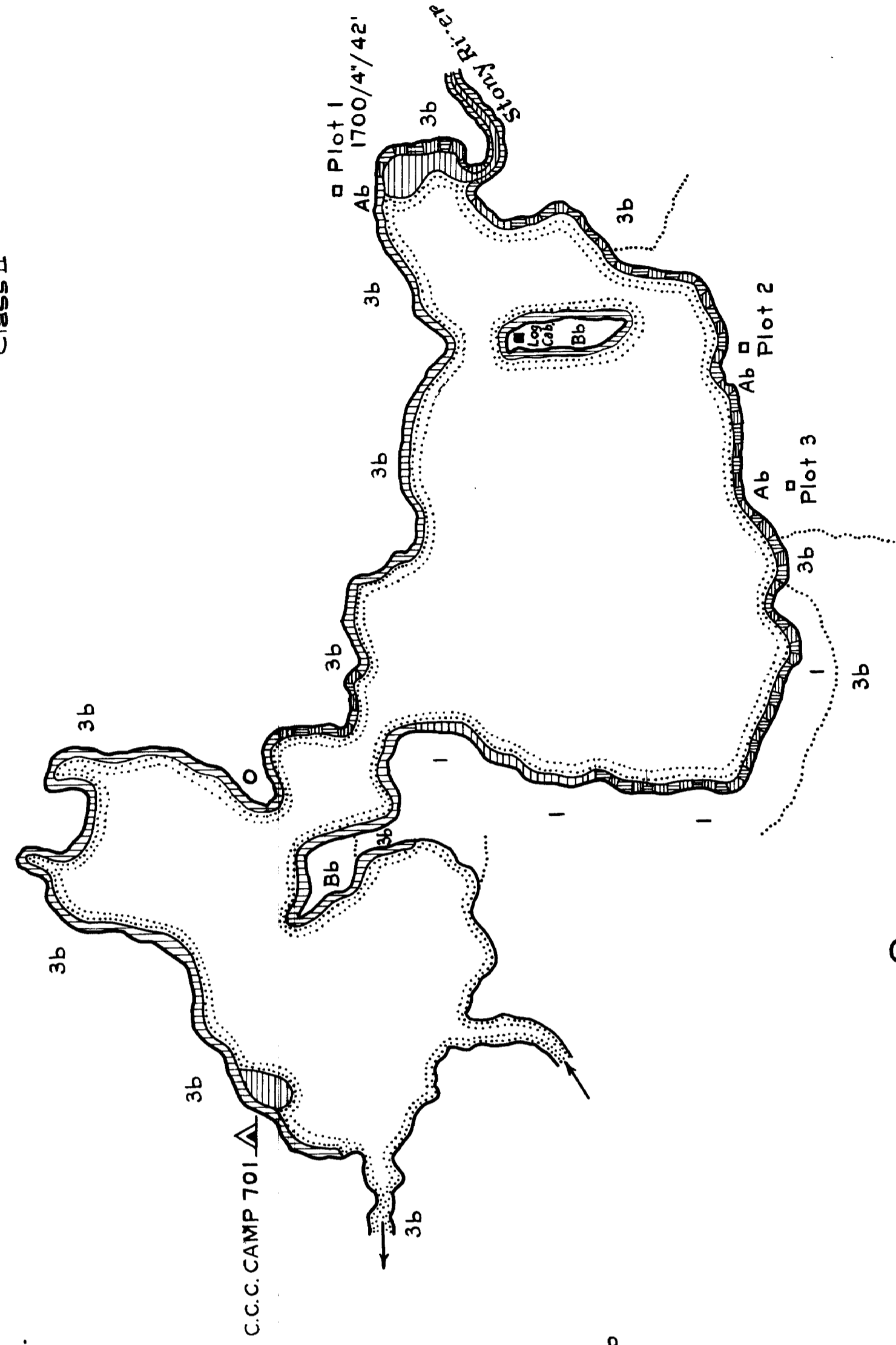
Sec. 35 Sec. 36



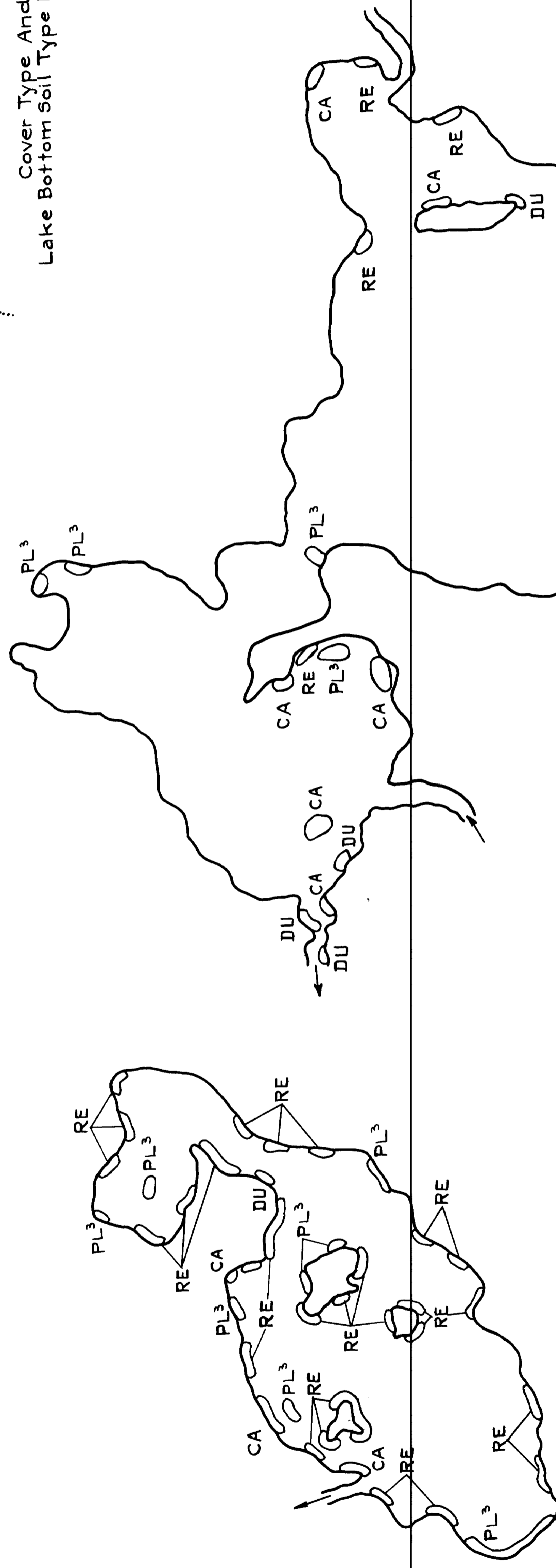
Contour Map
 Contour Interval = 5'
 Average Depth 6'
 Maximum Depth 10'
 Class II



Cover Type and
 Lake Bottom Soil Type Map



Cover Type and
 Lake Bottom Soil Type Map



Aquatic Vegetation Map

THIS MAP WAS PREPARED BY THE DIVISION OF GAME AND FISH OF THE MINNESOTA DEPARTMENT OF NATURAL RESOURCES. IT IS DESIGNED TO PROVIDE BASIC INFORMATION FOR SCIENTIFIC FISH AND GAME MANAGEMENT WHEN USED WITH BIOLOGICAL, PHYSICAL AND CHEMICAL SURVEY DATA. IT IS NOT INTENDED TO BE USED FOR NAVIGATION AND ALL HAZARDS ARE NOT MAPPED.

DOWN FILE NO. B -

Aquatic Vegetation Map

J-17-16
 2-8-37

Middle Lake Mc Dougal
 Lower Lake Mc Dougal