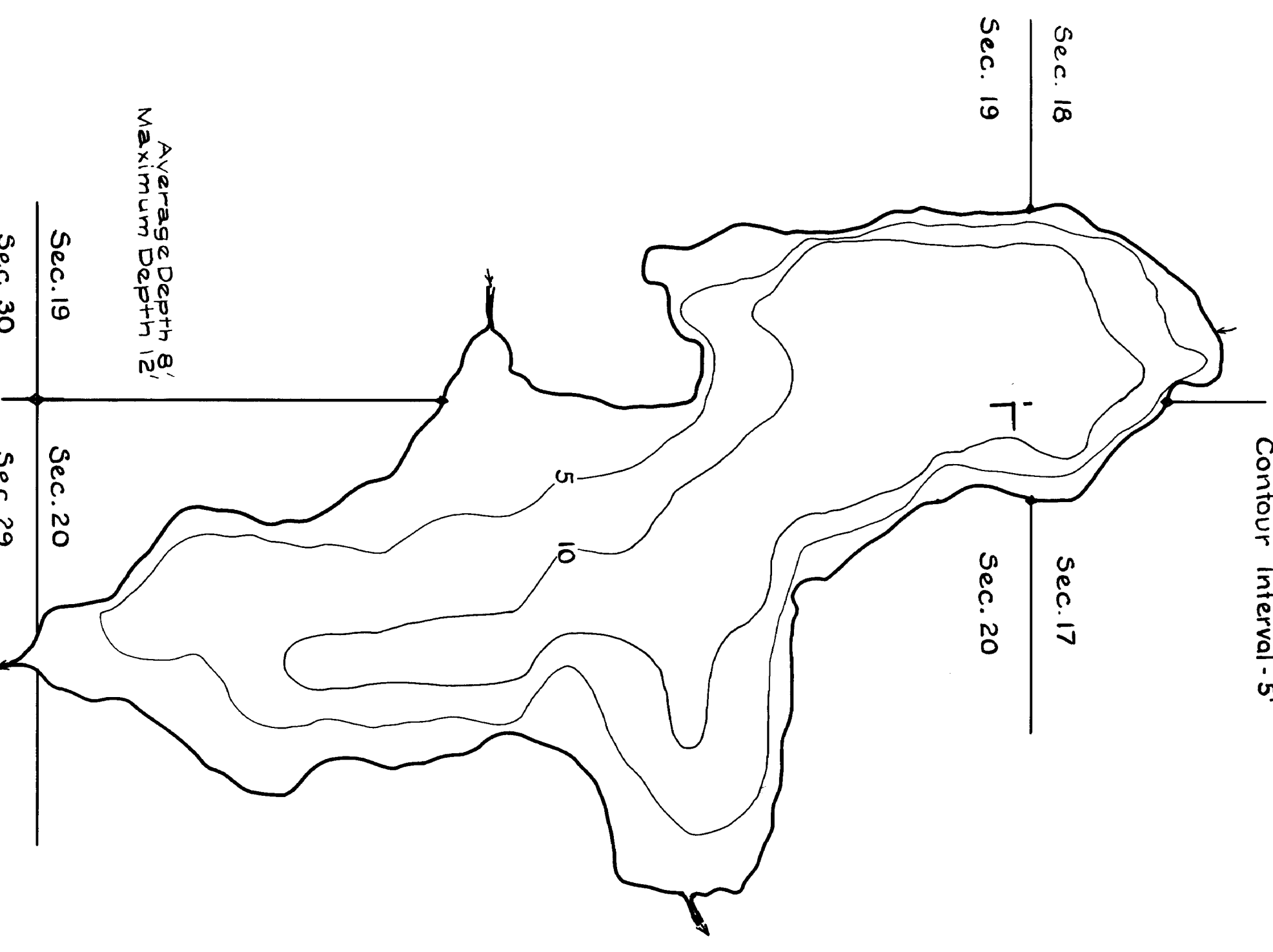
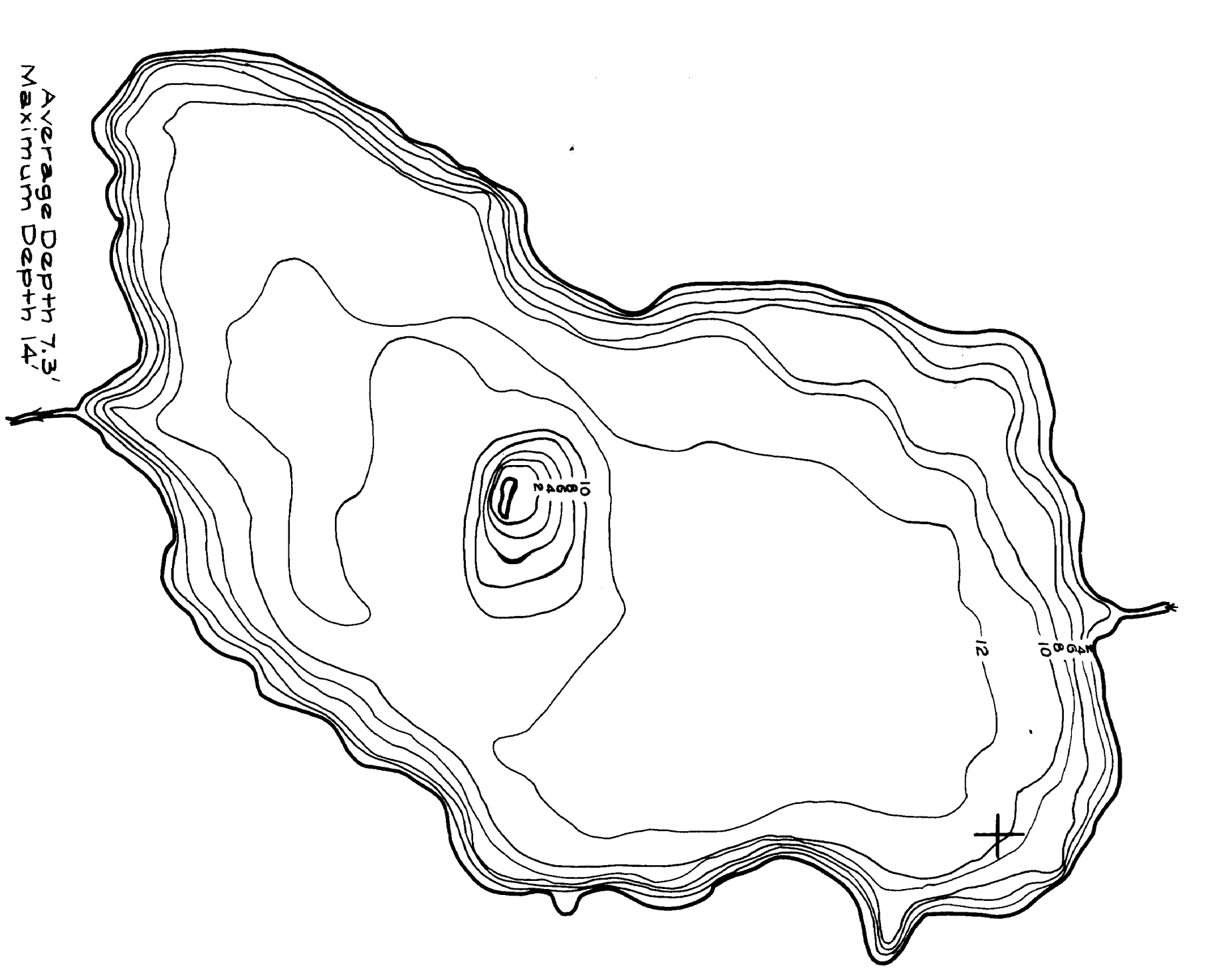


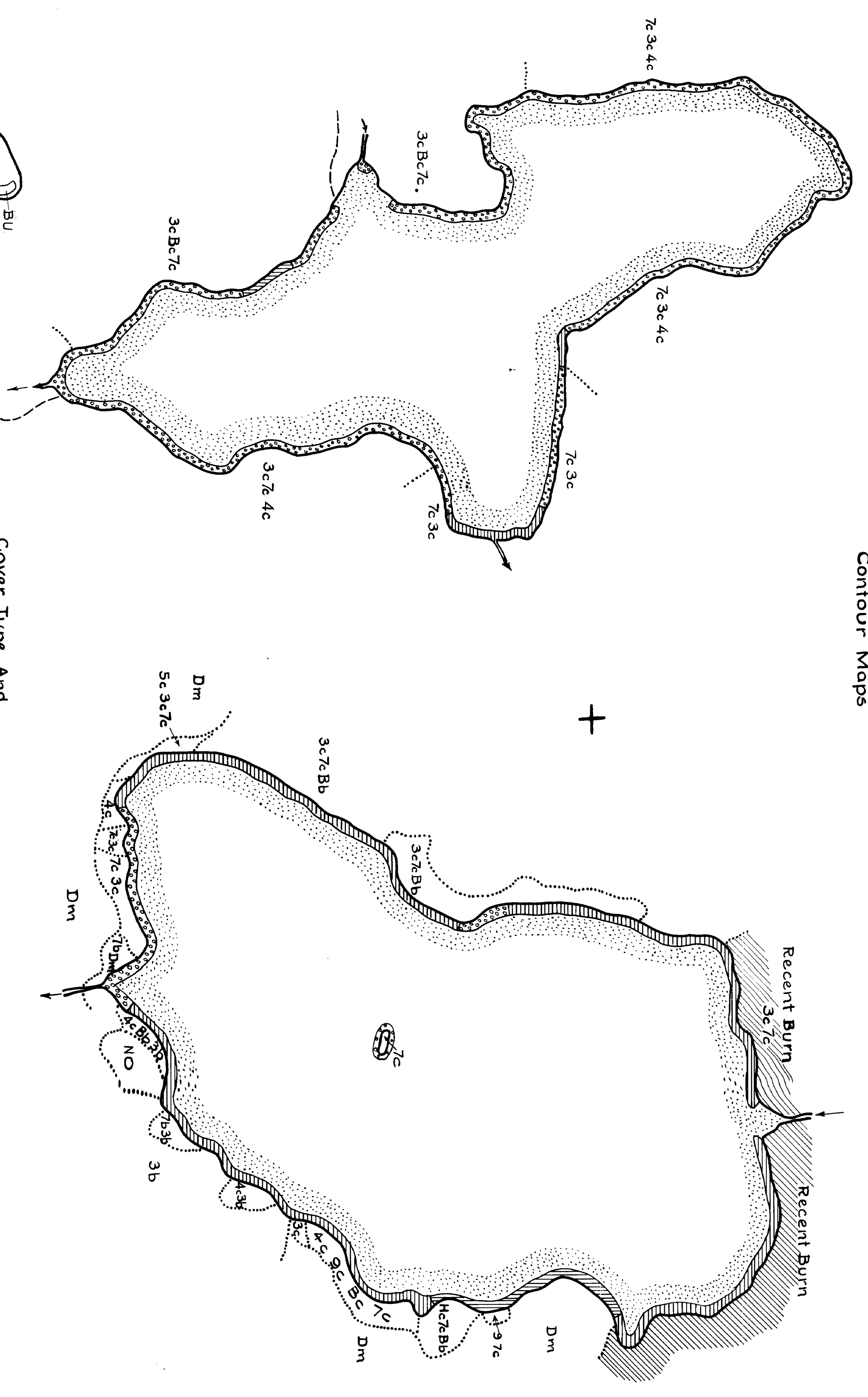
Timber Lake  
Location Sec. 17-18-19-20 T.61N. R.5.W.  
Scale 8 Inches = 1 Mile  
Area 256 Acres  
Length of Shore Line 3.55 Miles  
Contour Interval - 5'



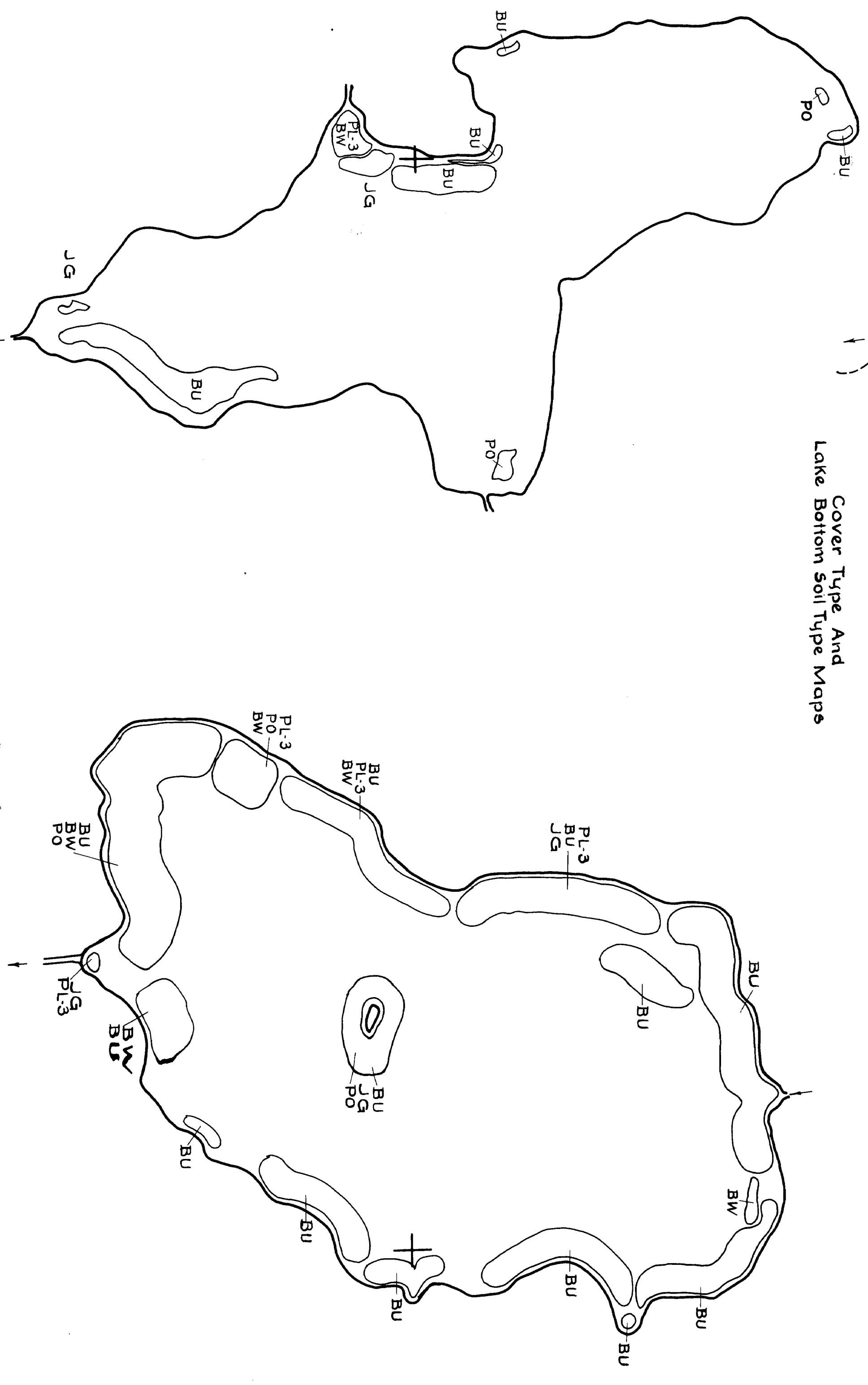
Two Hey Lake  
Location Sec. 33-34 T.61N. R.5.W.  
Scale 8 Inches = 1 Mile  
Area 326 Acres  
Length of Shore Line 3.3 Miles  
Contour Interval - 2'



Contour Maps



Cover Type And  
Lake Bottom Soil Type Maps



Aquatic Vegetation Maps

B-96