


Minnesota's Bookstore  
 Part of the Department of Administration  
 Forest Communications Division  
 Forest Communications Section  
 Contact Lake Maps call:  
 612/297-3000 or our  
 nationwide toll-free number  
 1-800-667-3787



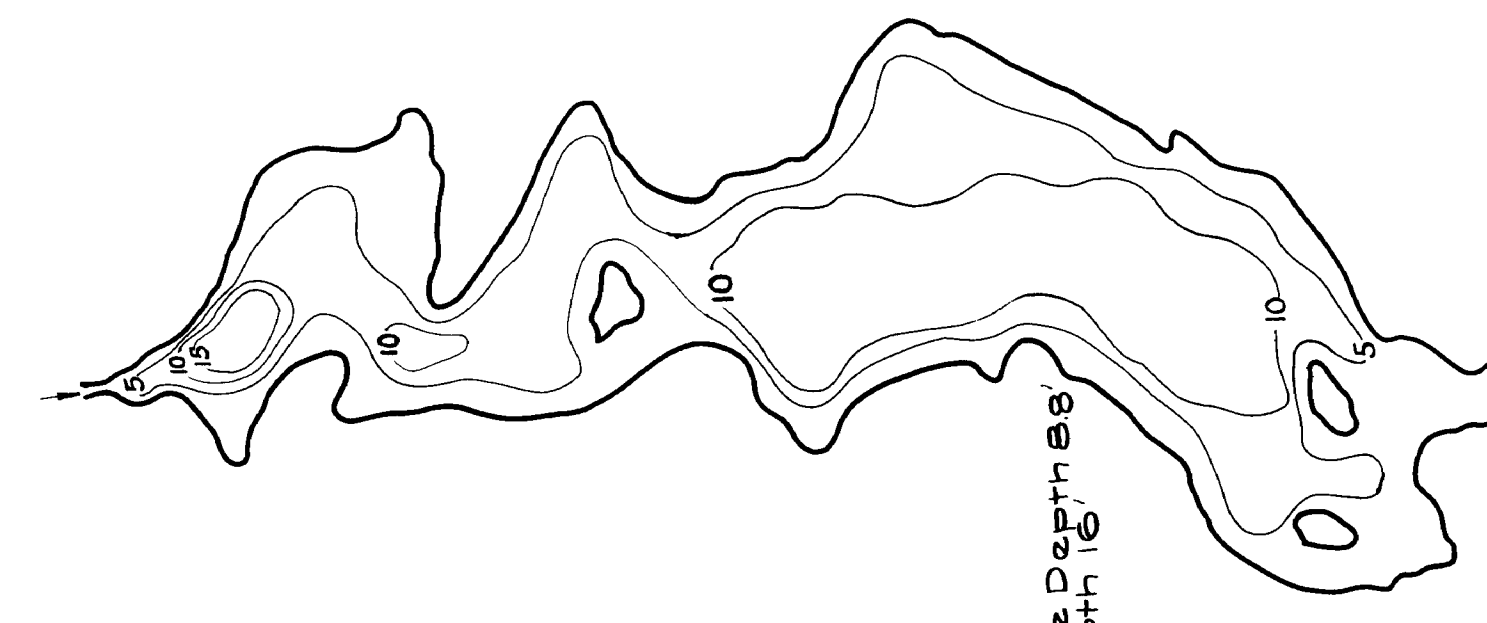
R-9  
 U.S. Department of Agriculture  
 Forest Service  
 LAKE AND STREAM SURVEY  
 PETERSON LAKE  
 MOORE LAKE  
 Superior National Forest  
 Minnesota

DEPARTMENT OF CONSERVATION  
 MINNESOTA AND WISCONSIN  
 DIVISION OF FORESTRY  
 CHANGES OR ADDITIONS  
 REPRODUCED PREVIOUS EDITIONS  
 1987



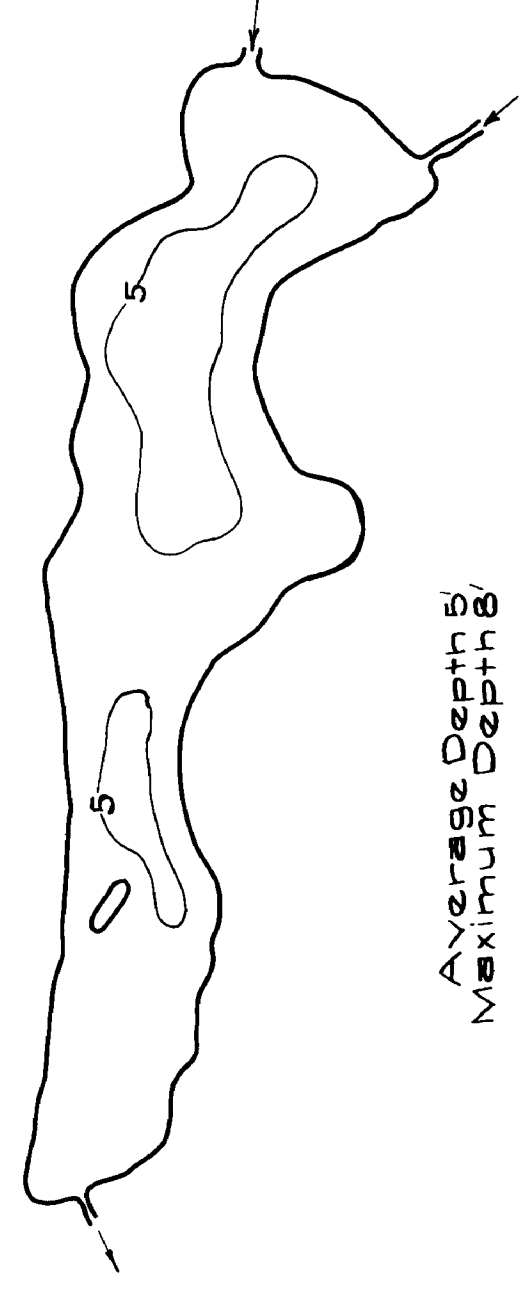
© COPYRIGHT 1983  
 DEPARTMENT OF NATURAL RESOURCES  
 DIVISION OF FISH AND WILDLIFE

Peterson Lake  
 Location Sec. 10-15 T.62 N. R. 4 W.  
 Scale 8 inches = 1 Mile  
 Area 88 Acres  
 Length of Shore Line 2.7 Miles  
 Contour Interval - 5'



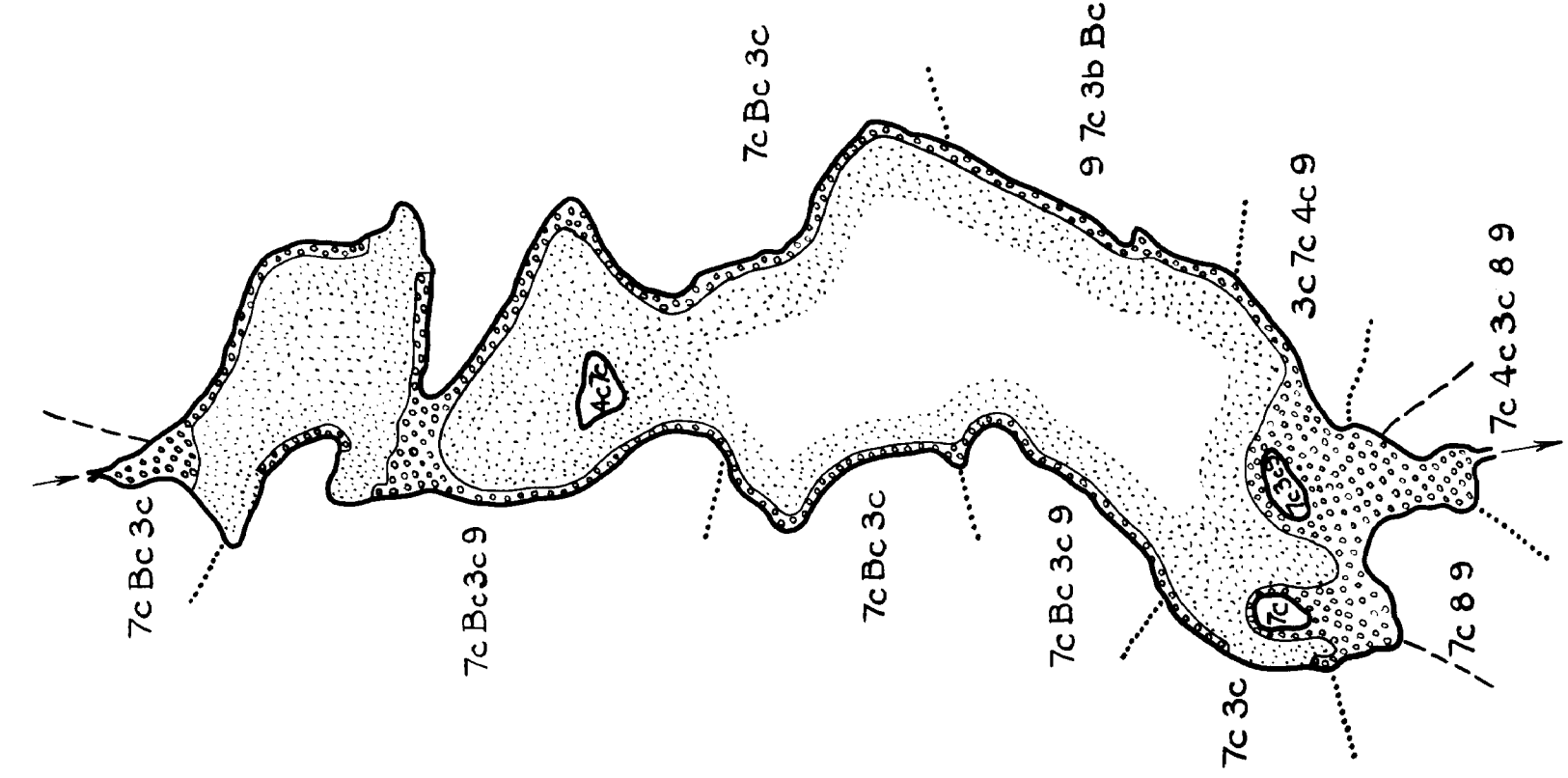
Average Depth 8.8'  
 Maximum Depth 16'

Moore Lake  
 Location Sec. 23-24 T.62 N. R. 4 W.  
 Scale 8 inches = 1 Mile  
 Area 53 Acres  
 Length of Shore Line 1.8 Miles  
 Contour Interval - 5'



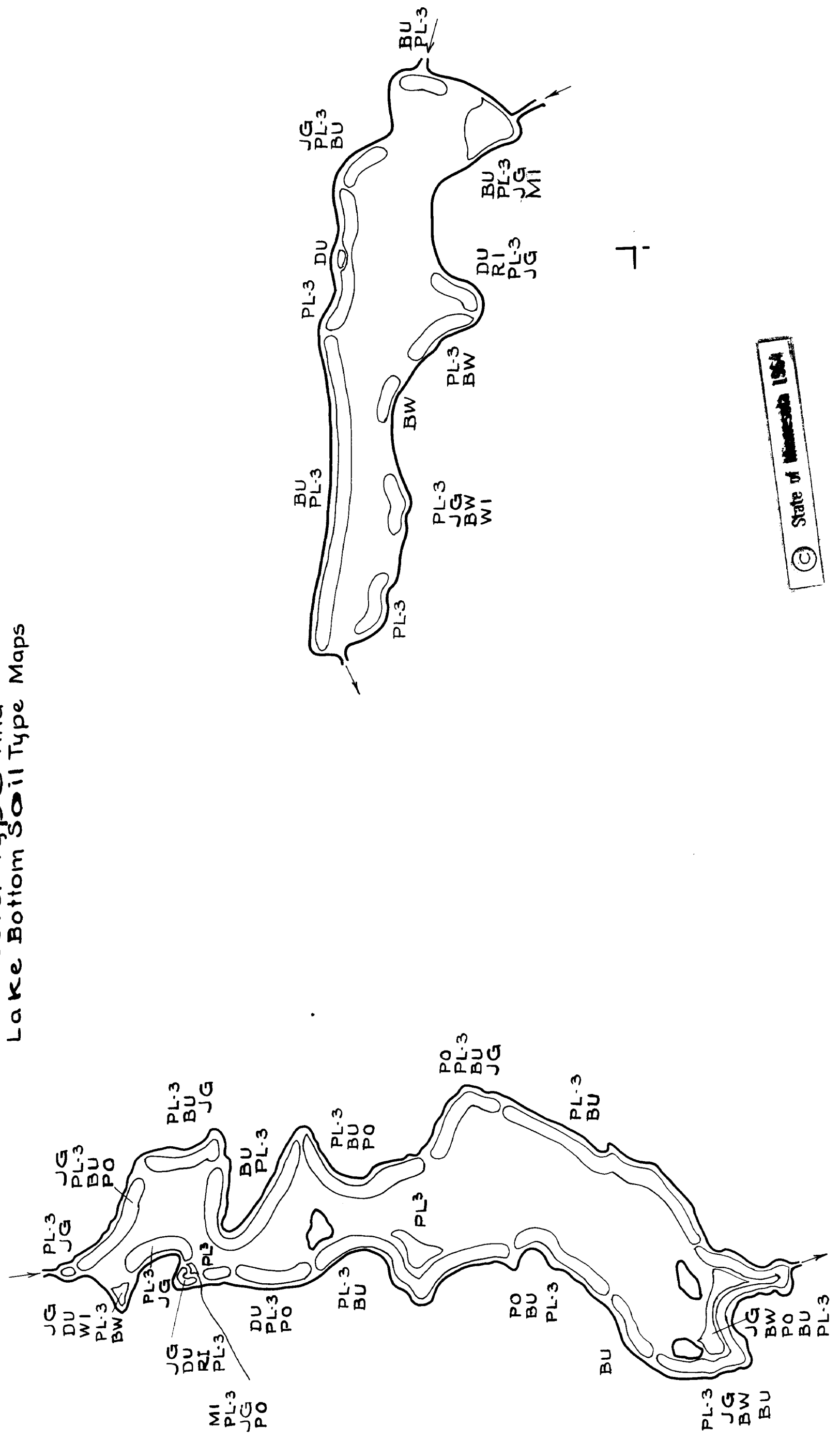
Average Depth 5'  
 Maximum Depth 8'

Contour Maps



B-89

Cover Type And  
 Lake Bottom Soil Type Maps



Aquatic Vegetation Maps

State of Minnesota 1984

ROW FILE NO. B-89