

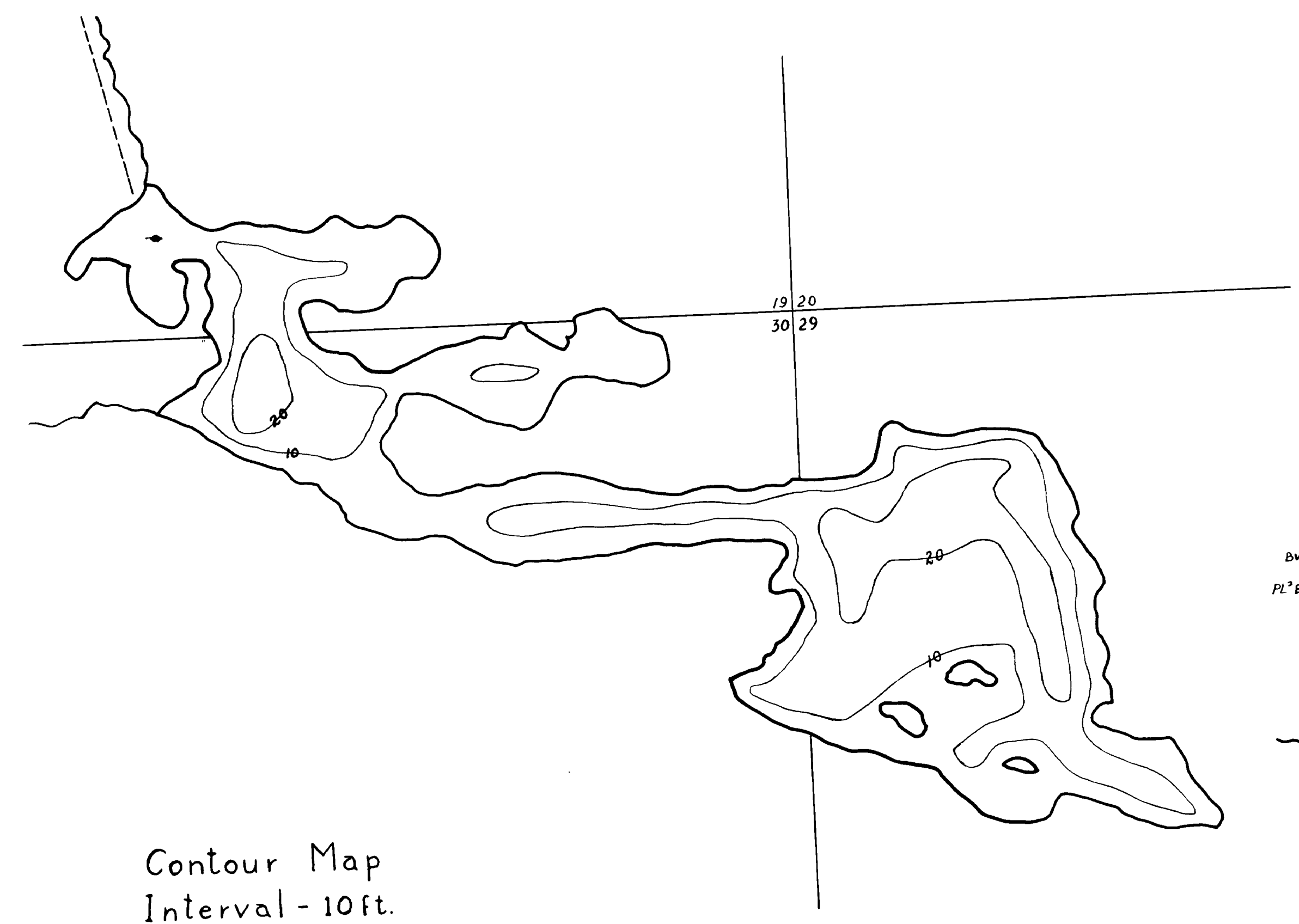
Location: Sec. 19, 29, 30, T63N R1W
 Scale: 8 Inches = 1 Mile
 Date Of Depth Survey 8/23/40

CHANGES OR ADDITIONS MADE BY OTHERS
 REPRODUCED PROPER CREDIT MUST BE GIVEN

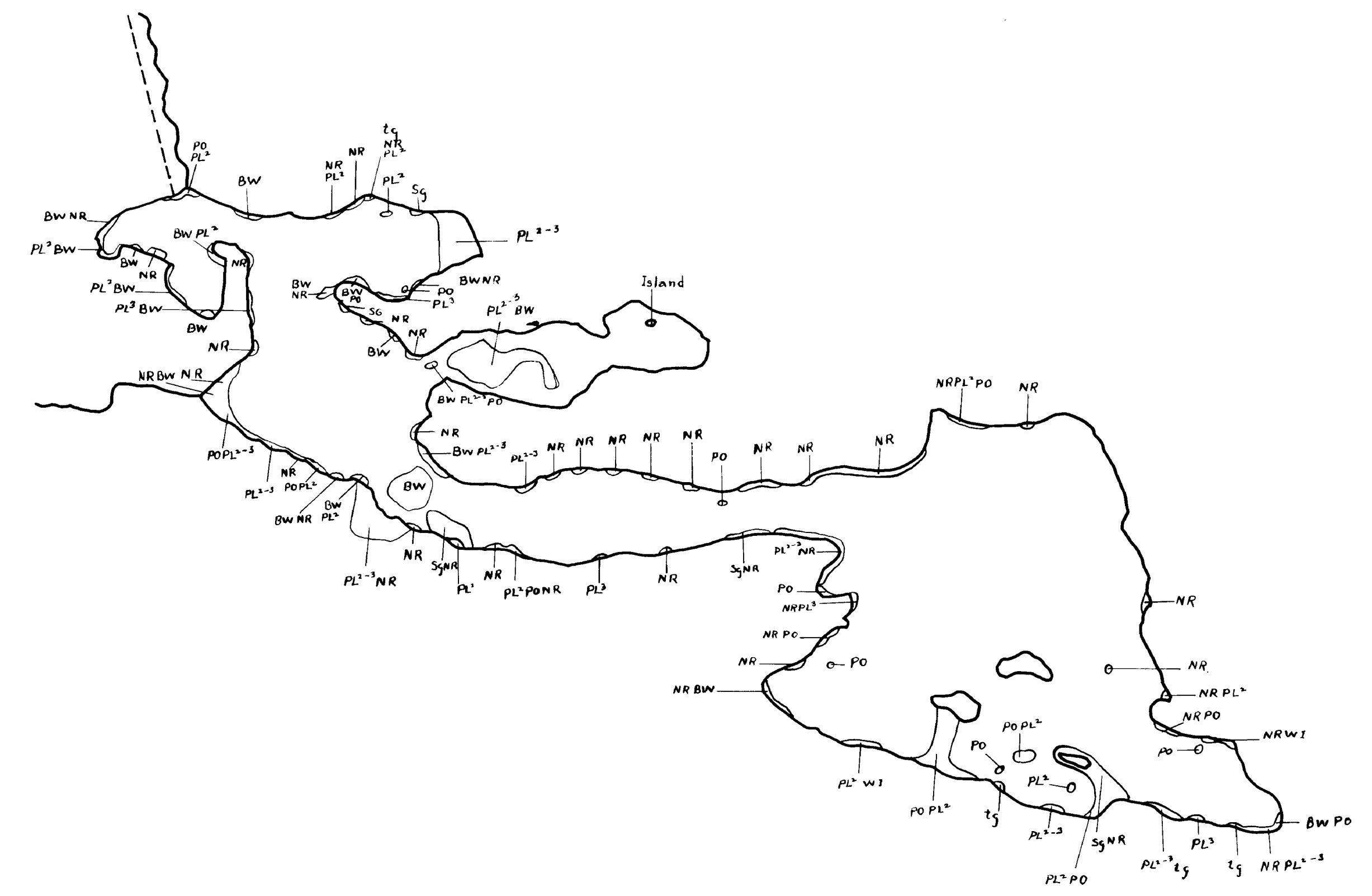
LAKE AND STREAM SURVEY
BALL CLUB LAKE
 Superior National Forest
 Minnesota

Cook Co.

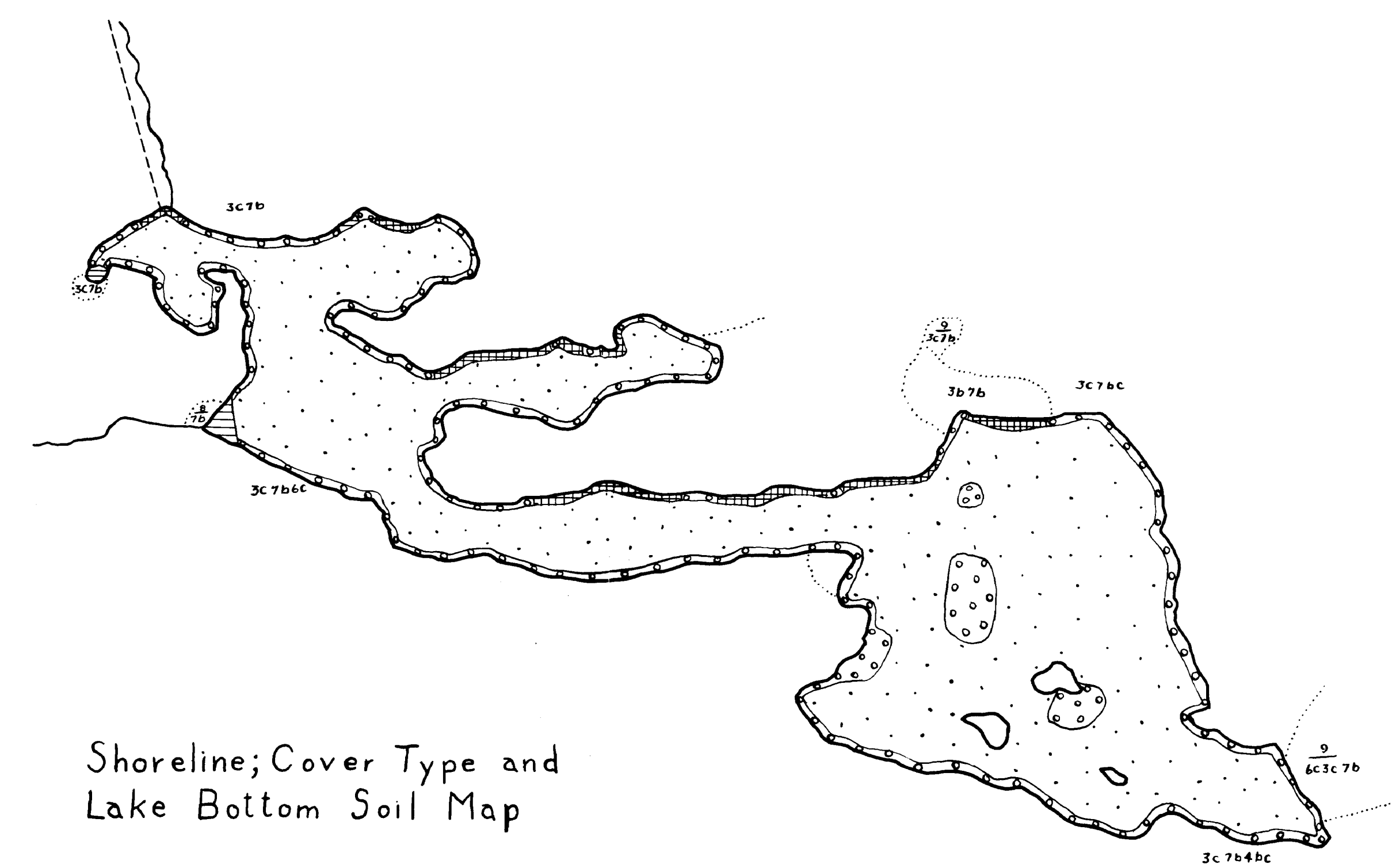
Area In Acres: 188.2
 Length Of Shoreline 5.8 Miles
 Intensity Of Soundings: 44 Per Acre



Contour Map
 Interval - 10ft.



Aquatic Vegetation Map



Shoreline; Cover Type and
 Lake Bottom Soil Map

State of Minnesota 1964

COPYRIGHT 1963
 STATE OF MINNESOTA
 DEPARTMENT OF NATURAL RESOURCES
 DIVISION OF FISH AND WILDLIFE

FILED R - 72