

Cass Co  
(look 7)  
KabeKona Bay

R-9  
U.S. Department of Agriculture  
Forest Service  
LAKE AND STREAM SURVEY

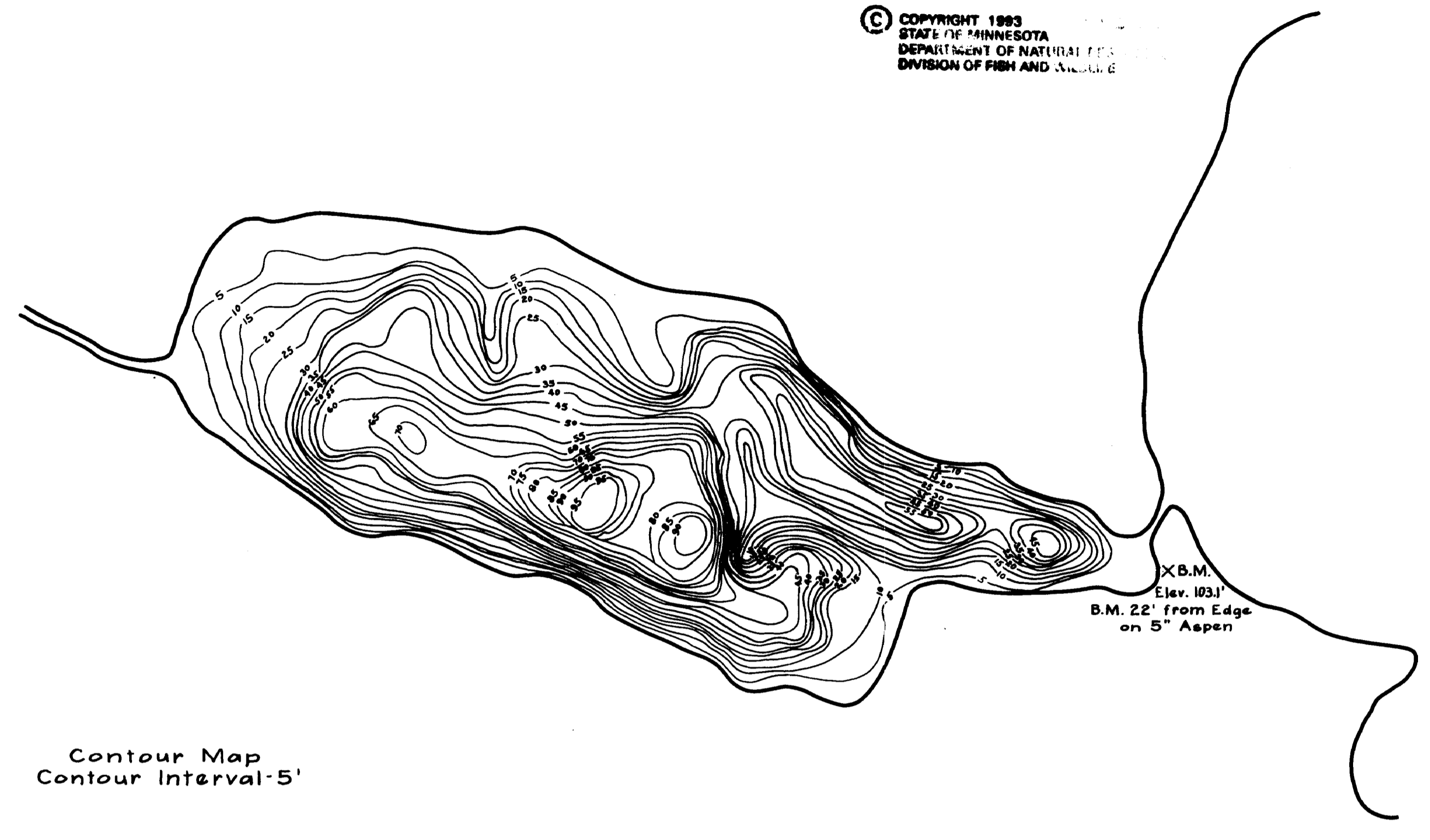
THIS PRINT FURNISHED BY THE MINNESOTA  
DEPARTMENT OF CONSERVATION, ST. PAUL, MINN.  
MINNESOTA, NO RESPONSIBILITY IS ASSUMED FOR  
THE ACCURACY OF THE DATA THEREON OR FOR  
ANY CHANGES OR ADDITIONS MADE BY OTHERS  
WITHOUT THE FORESTER CREDIT MULLER DIVISION

Location: Secs. 1 & 2 T. 142 N. R. 32 W.  
Secs. 5, 6, 7, & 8 T. 142 N. R. 31 W.  
Scale: 4 Inches = 1 Mile

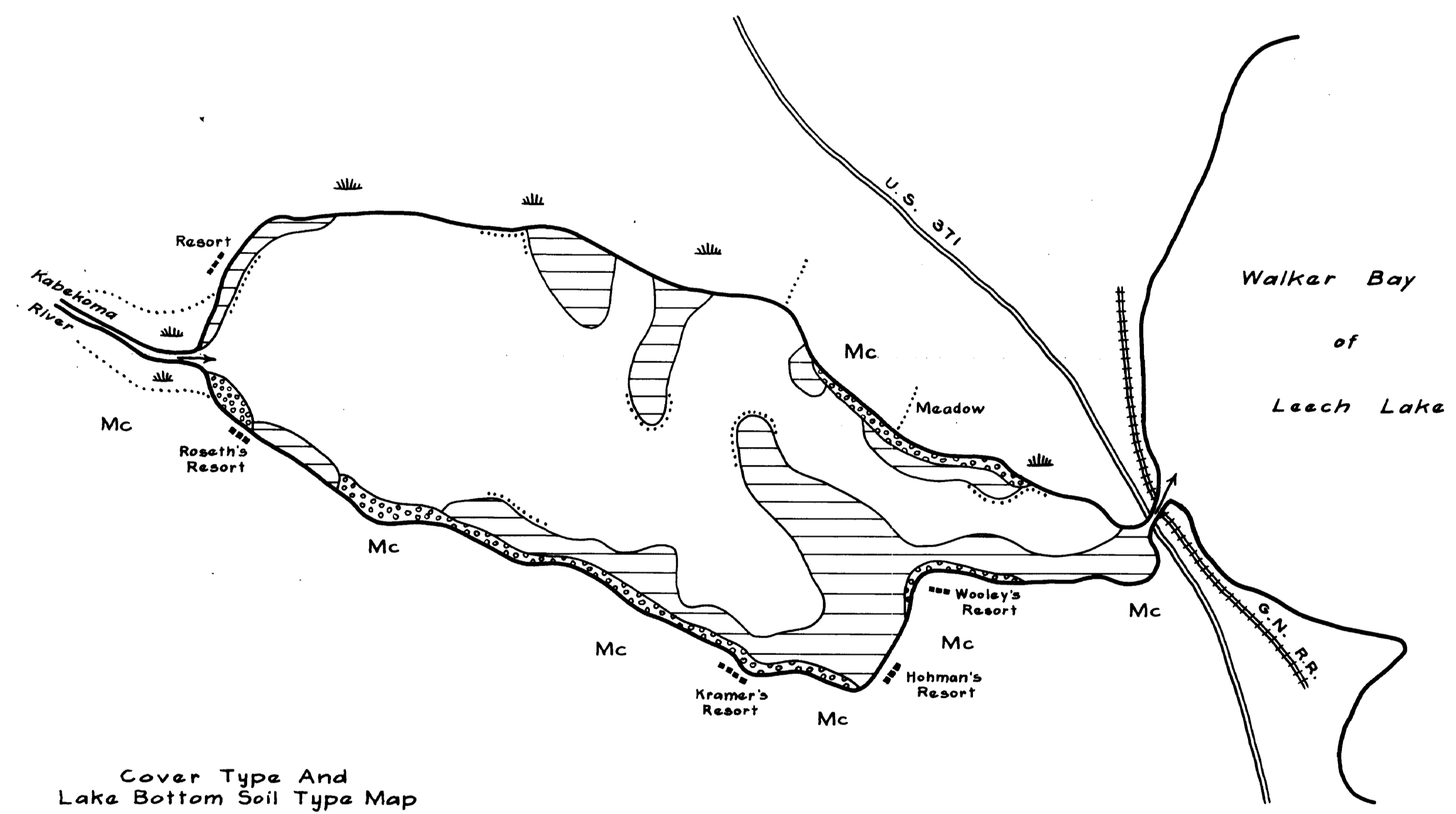
KABEKONA BAY OF LEECH LAKE  
Chippewa National Forest 11-0203  
Minnesota

Area: 907 Acres  
Length of Shoreline: 6.1 Miles

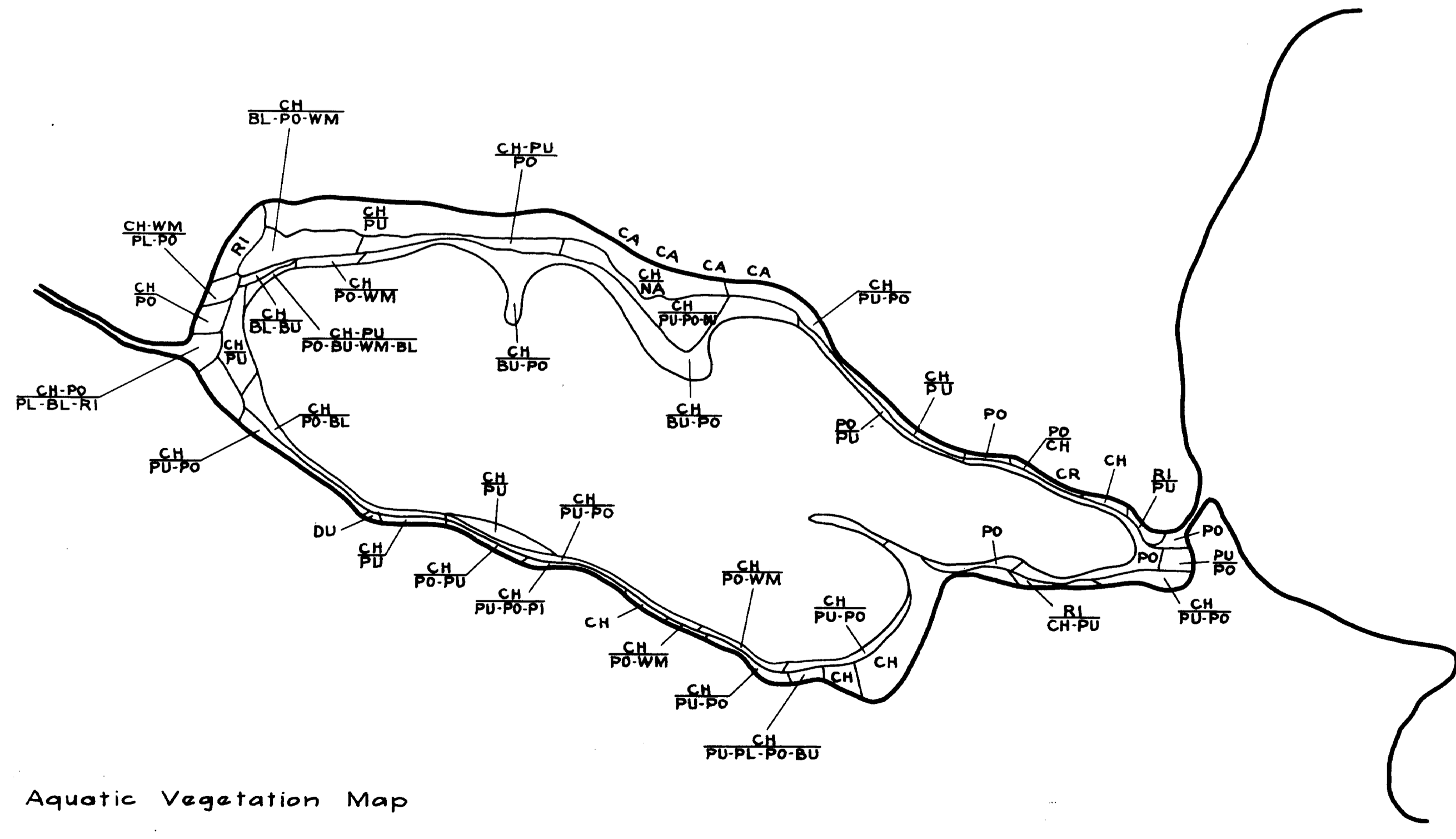
© COPYRIGHT 1963  
STATE OF MINNESOTA  
DEPARTMENT OF NATURAL RESOURCES  
DIVISION OF FISH AND WILDLIFE



Contour Map  
Contour Interval - 5'



Cover Type And  
Lake Bottom Soil Type Map



Aquatic Vegetation Map

B-44

J-14-127

J-14-127