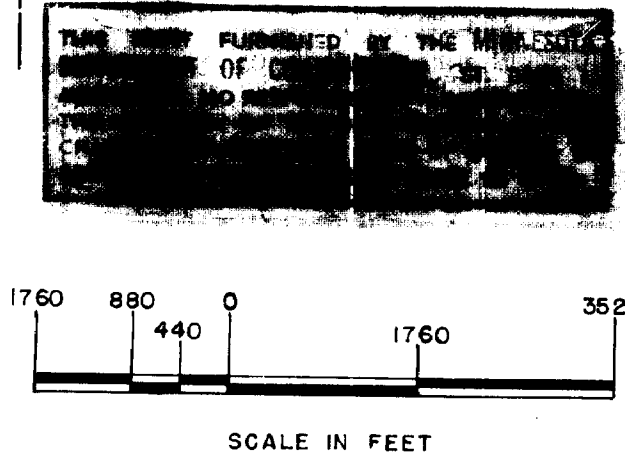
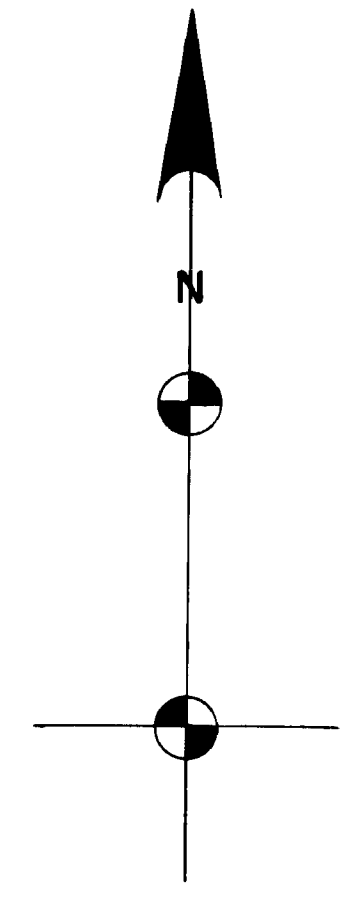
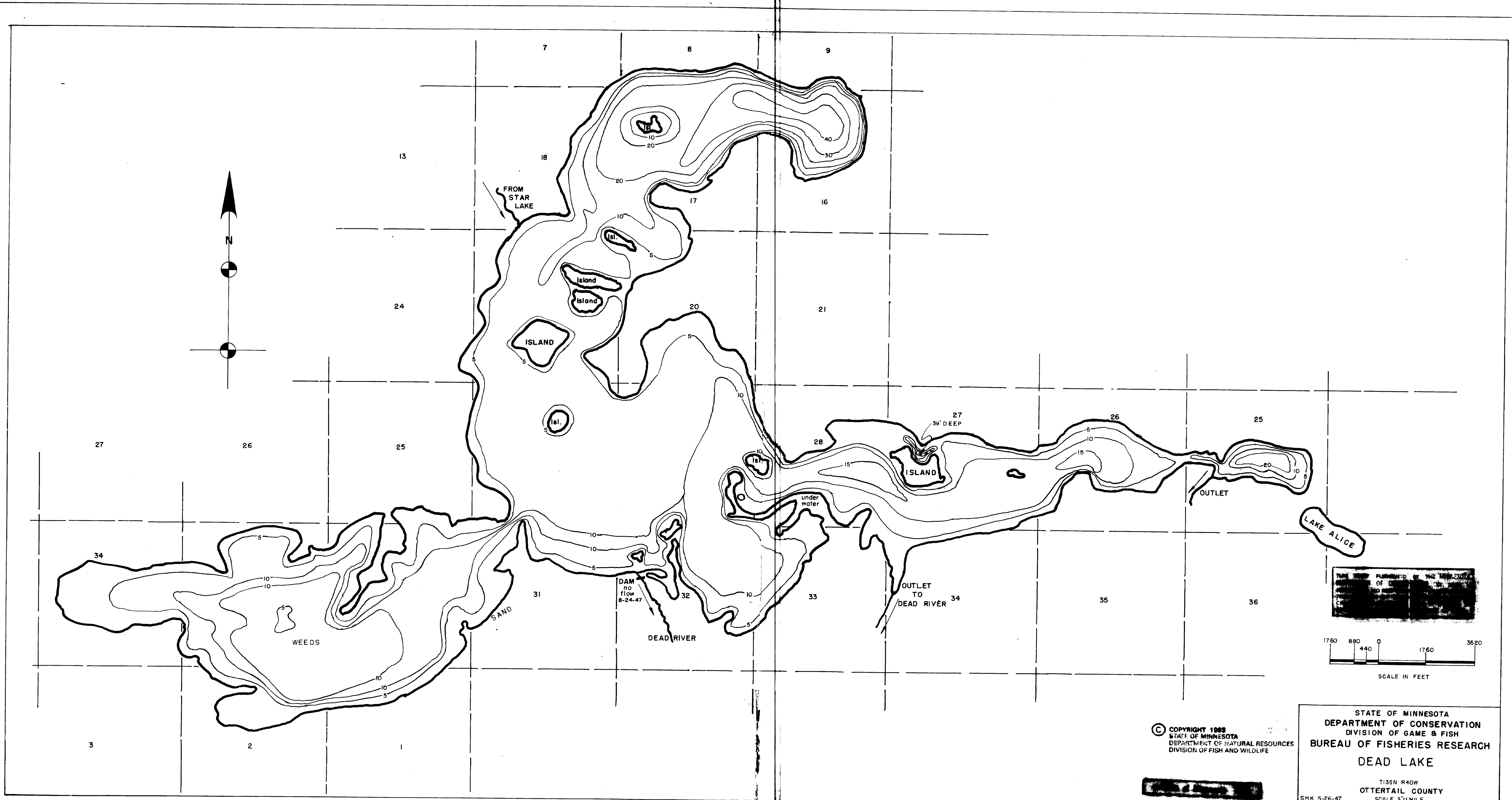


Dead Lake



© COPYRIGHT 1988  
STATE OF MINNESOTA  
DEPARTMENT OF NATURAL RESOURCES  
DIVISION OF FISH AND WILDLIFE

STATE OF MINNESOTA  
DEPARTMENT OF CONSERVATION  
DIVISION OF GAME & FISH  
BUREAU OF FISHERIES RESEARCH  
DEAD LAKE  
T135N R40W  
OTTERTAIL COUNTY  
SCALE 3"=1 MILE  
SHK 5-26-47

D.O.W.  
FILE NO. **B-319**