

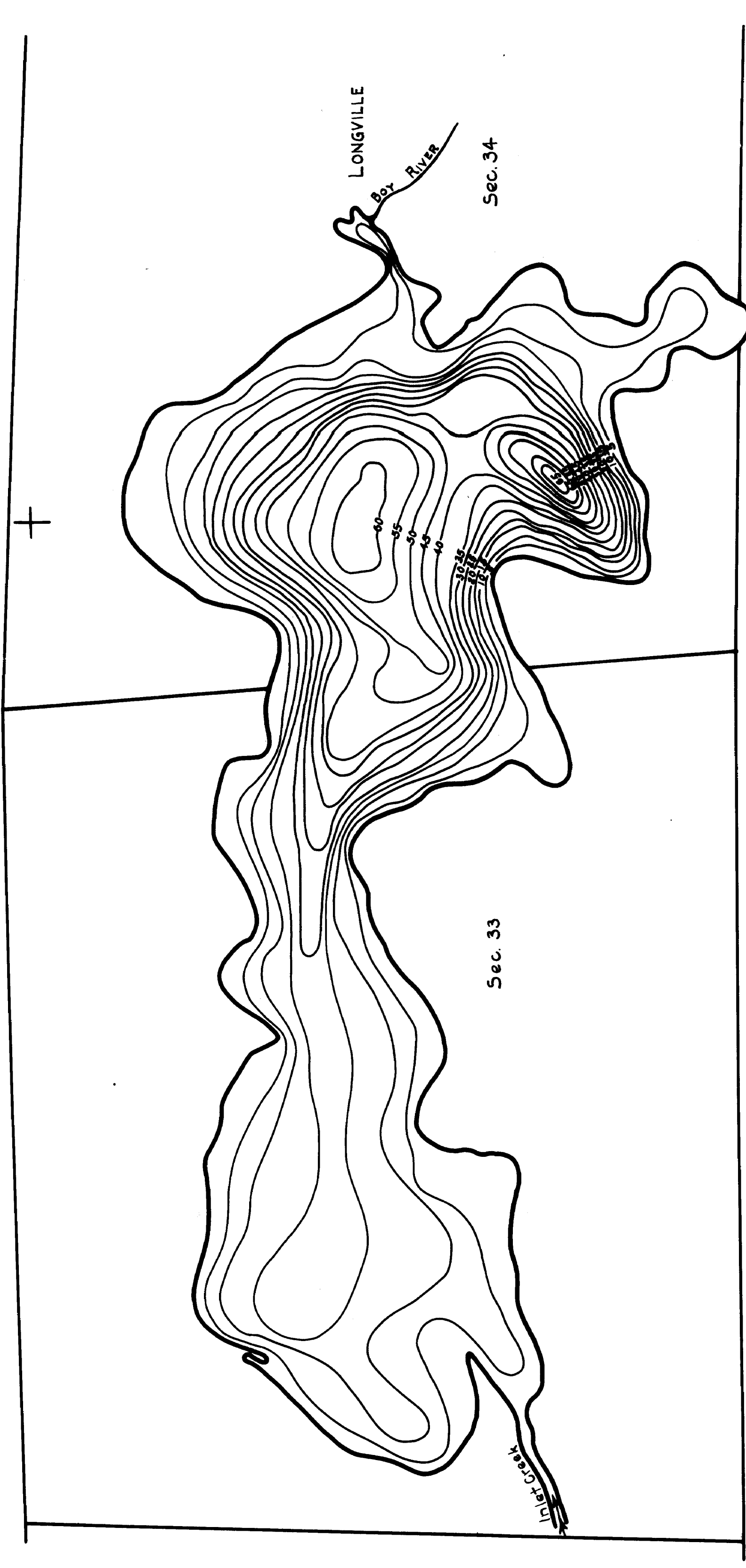
Location: Sec. 33 & 34, T. 141 N. R. 28 W.
 Scale: 8" = 1 Mile

CASS COUNTY

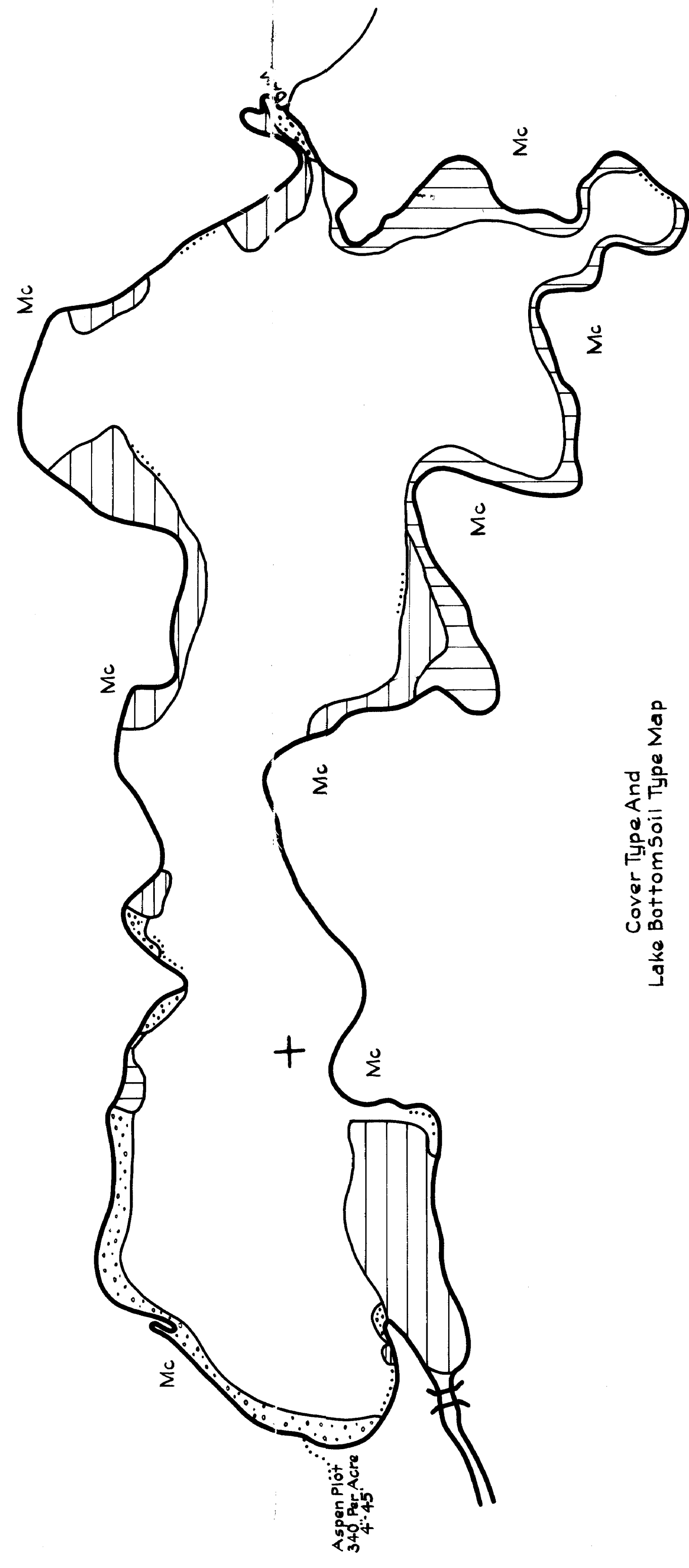
GIRL LAKE
 Chippewa National Forest
 Minnesota

© State of Minnesota 1964

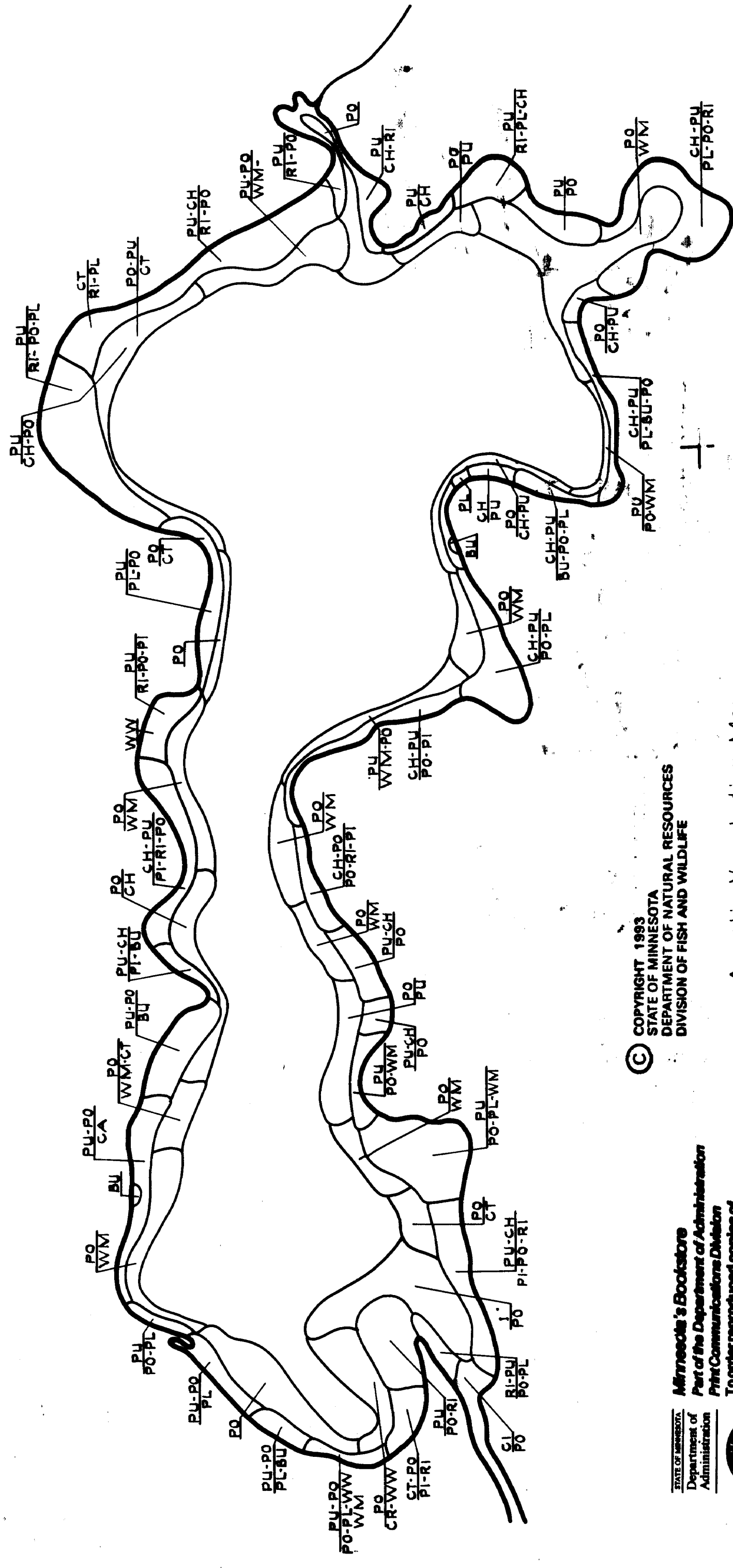
Area: 348 Acres
 Length of Shore Line: 6 Miles



Contour Map
 Contour Interval 5 Ft.



Cover Type And
 Lake Bottom Soil Type Map



© Copyright 1963
 STATE OF MINNESOTA
 DEPARTMENT OF NATURAL RESOURCES
 DIVISION OF FISH AND WILDLIFE
 Aquatic Vegetation Map

State of Minnesota
 Department of Administration
 Minnesota's Bookstore
 Part of the Department of Administration
 Print Communications Division
 To order reproduced copies of
 this publication, please call:
 612/537-2600 ext. 656
 Minnesota toll-free number
 1-800-657-5787

© State of Minnesota 1964

D.O.W.
 FILE NO. **B - 43**

© State of Minnesota 1964