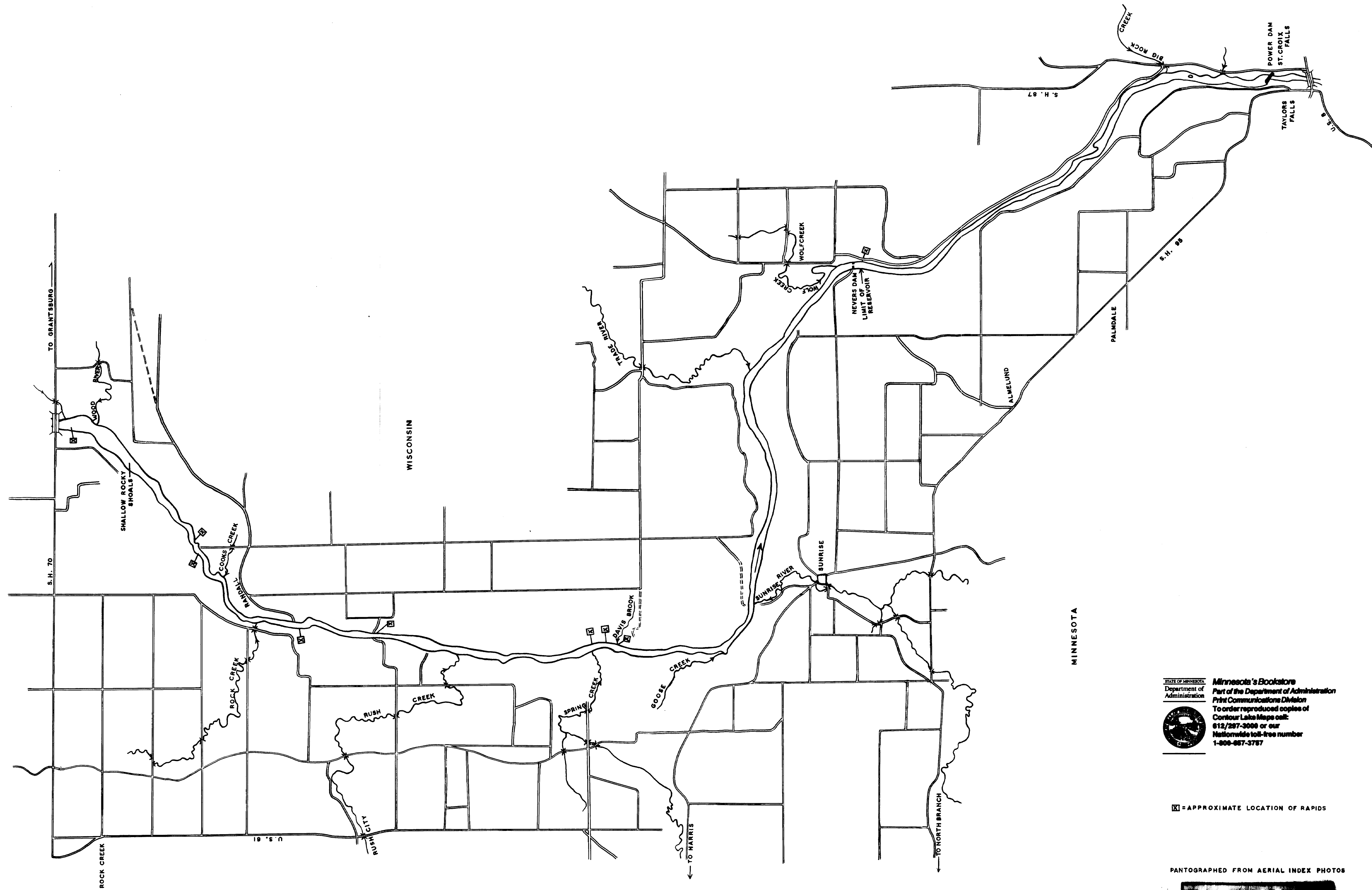


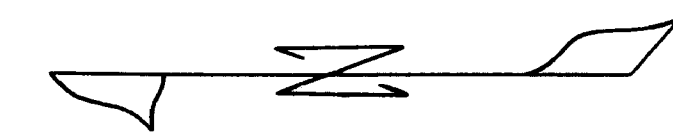

2



STATE OF MINNESOTA
 Department of Conservation
 Minnesota's Bookstore
 Part of the Department of Administration
 Print Communications Division
 To order reproduced copies of
 Cortlar Lake Maps call:
 612/297-3000 or our
 Nationwide toll-free number
 1-800-657-3787

☒ = APPROXIMATE LOCATION OF RAPIDS

PANTOGRAPHED FROM AERIAL INDEX PHOTOS



© State of Minnesota 1964



STATE OF MINNESOTA DEPARTMENT OF CONSERVATION		
DIVISION OF GAME AND FISH RESEARCH AND PLANNING SECTION		
ST. CROIX RIVER-SECTION 2 of 3 MINNESOTA-WISCONSIN BOUNDARY M-50 ABOVE ST. CROIX FALLS POWER DAM		
FIELDWORK A. R. P. DATE 1959	DRAWN BY S. E. A. DATE 11-23-59	PROJ. IDENT. NO. FW-1-2-4

D-831