

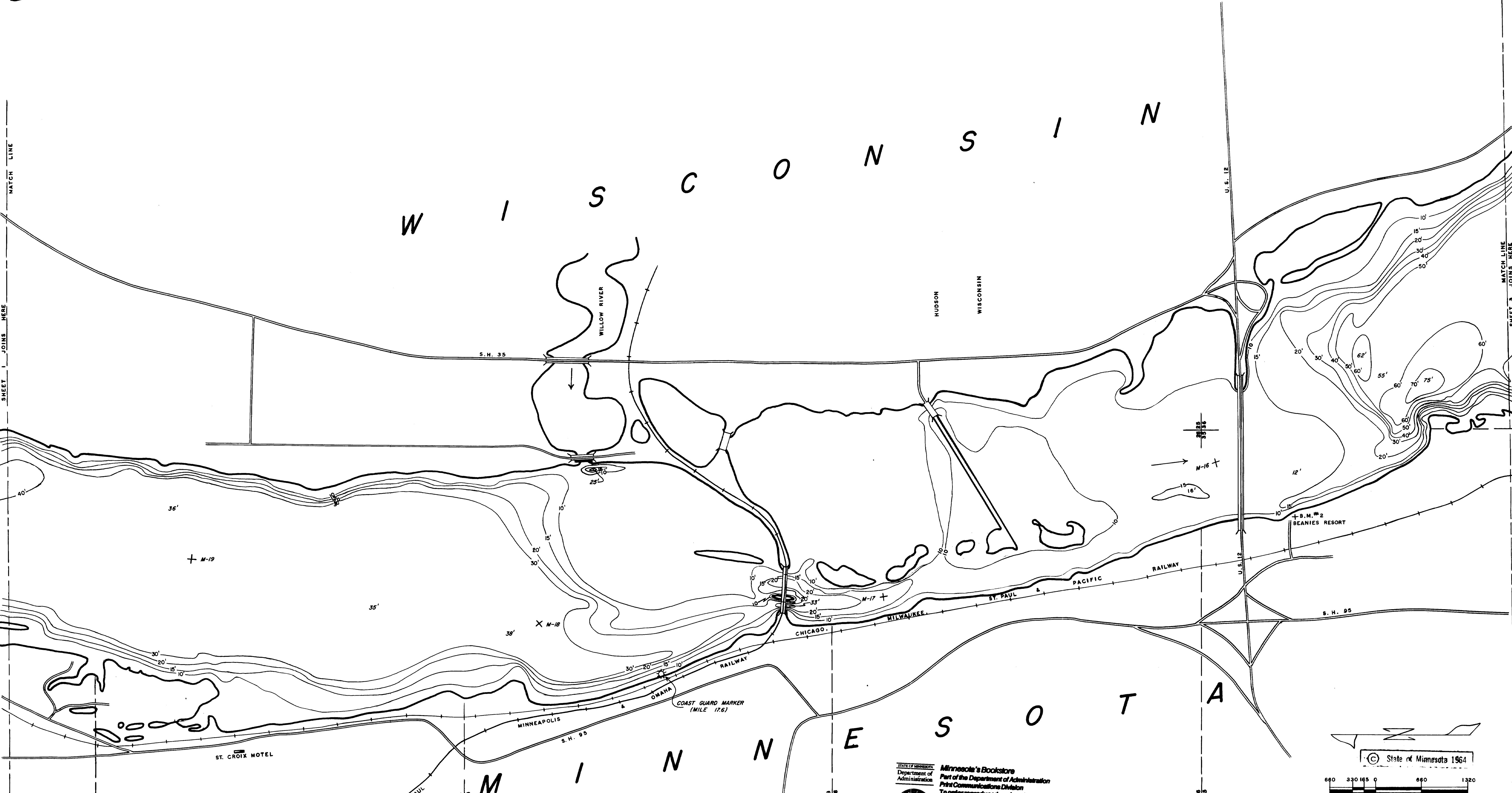
22

W I S C O N S I N

MATCH LINE

SHEET 1 JOINS HERE

MATCH LINE SHEET 3 JOINS HERE



10 11 14

ST. CROIX MOTEL

MINNEAPOLIS

OHAWA


CHICAGO

WILWAJNEE

ST. PAUL

S. H. 95

B.M. #2 BEANIES RESORT



STATE OF MINNESOTA  
Department of Administration  
**Minnesota's Bookstore**  
Part of the Department of Administration  
Print Communications Division  
To order reproduced copies of  
Divisional Maps call:  
612/297-3000 or our  
National toll-free number  
1-800-657-5787

THIS PRINT FURNISHED BY THE MINNESOTA DEPARTMENT OF CONSERVATION, ST. PAUL, MINNESOTA. NO RESPONSIBILITY IS ASSUMED FOR THE ACCURACY OF THE DATA SHOWN OR FOR CHANGES OR ADDITIONS MADE BY OTHERS. IF REPRODUCED PROPER CREDIT MUST BE GIVEN.

B.M. "2" = TOP OF FRONT EDGE OF CONCRETE DOOR STOOP AT BEANIES RESORT, JUST BELOW INTERSTATE BRIDGE ON HIGHWAY U.S. 12.

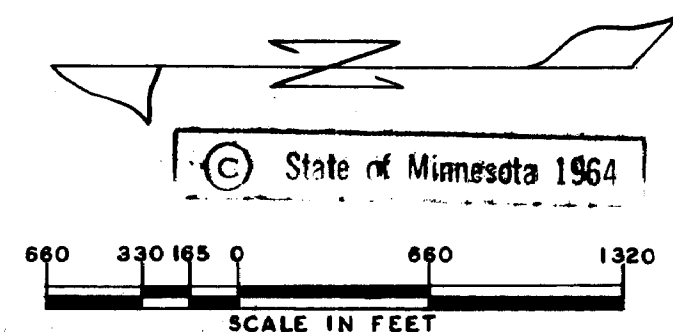
W.S. = B.M. - 8.2'  
B.M. - 7.78' (6-7-68)

PLANIMETERED AREA (SHEET 2) = 1588 ACRES

TOTAL PLANIMETERED AREA = 8,209 ACRES

+ M-19 = RIVER MILE 19

OUTLINE TRACED FROM 1957 AERIAL PHOTOS



STATE OF MINNESOTA DEPARTMENT OF CONSERVATION		
DIVISION OF GAME AND FISH RESEARCH AND PLANNING SECTION		
ST. CROIX LAKE (SHEET 2 OF 6) WASHINGTON COUNTY (MINNESOTA-WISCONSIN BOUNDARY)		
TWP. 26-30 N.	R. 20 W.	SEC. VAR.
FIELDWORK S.E.A. E.V.H. & H.F.K. DATE 8-28-59 6-7-68	DRAWN BY S.E.A. REVISED E.V.H. DATE 1-20-60 1-31-69	PROJ. IDENT. NO. FW-1-8-4