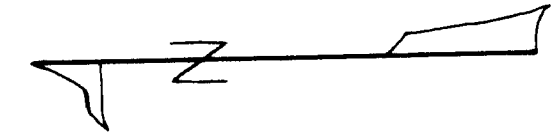



Twp 140 N.
Twp 139 N.
R. 33 W.
R. 32 W.




BM TOP OF LAKE END OF C.A.C. LINDER ROAD AT NORTH INLET.
MEAN - 2.8'

STATE OF MINNESOTA
Department of Conservation
Minnesota's Buckaroos
Part of the Department of Conservation
Administration
To order reproduced copies of
Contour Lake Maps call:
612/297-3000 or our
National toll-free number
1-800-687-3767



THIS MAP IS THE PROPERTY OF THE STATE OF MINNESOTA
AND IS LOANED TO YOU BY THE DEPARTMENT OF CONSERVATION
IT IS TO BE USED ONLY FOR THE PURPOSES FOR WHICH IT WAS
ISSUED AND IS NOT TO BE REPRODUCED OR TRANSMITTED IN ANY
FORM OR BY ANY MEANS, ELECTRONIC OR MECHANICAL, INCLUDING
PHOTOCOPYING, RECORDING, OR BY ANY INFORMATION STORAGE
AND RETRIEVAL SYSTEM, WITHOUT THE WRITTEN PERMISSION OF
THE DEPARTMENT OF CONSERVATION.



STATE OF MINNESOTA
DEPARTMENT OF NATURAL RESOURCES
DIVISION OF FISH AND WILDLIFE
MUD LAKE
3-112
BANDERED AREA
1,783 ACRES

| | |
|---|--------------------------|
| STATE OF MINNESOTA DEPARTMENT OF CONSERVATION | |
| DIVISION OF GAME AND FISH BUREAU OF FISHERIES FISH RESEARCH UNIT | |
| TWP 139 N. | TOAD LAKE 3-107 |
| R. 33 W. | BECKER COUNTY |
| SEC. 3-4 | SEC. 3-4 |
| DATE 1-27-56 | PROJ. IDENT. NO. 1-27-56 |
| FIELDWORK DATE 9-28-55 | DATE 1-27-56 |
| DRAWN BY M.J.K. | DATE 1-27-56 |
| DATE 9-28-55 | DATE 1-27-56 |
| DATE 9-28-55 | DATE 1-27-56 |

© State of Minnesota 1964
D.W.
FILE NO. 13
NO.

State of Minnesota 1964

OUTLINE TRACED FROM 1953 U.S.G.A. PHOTO. REVISED 12-4-57 D.B.D.

B-13

B-0013