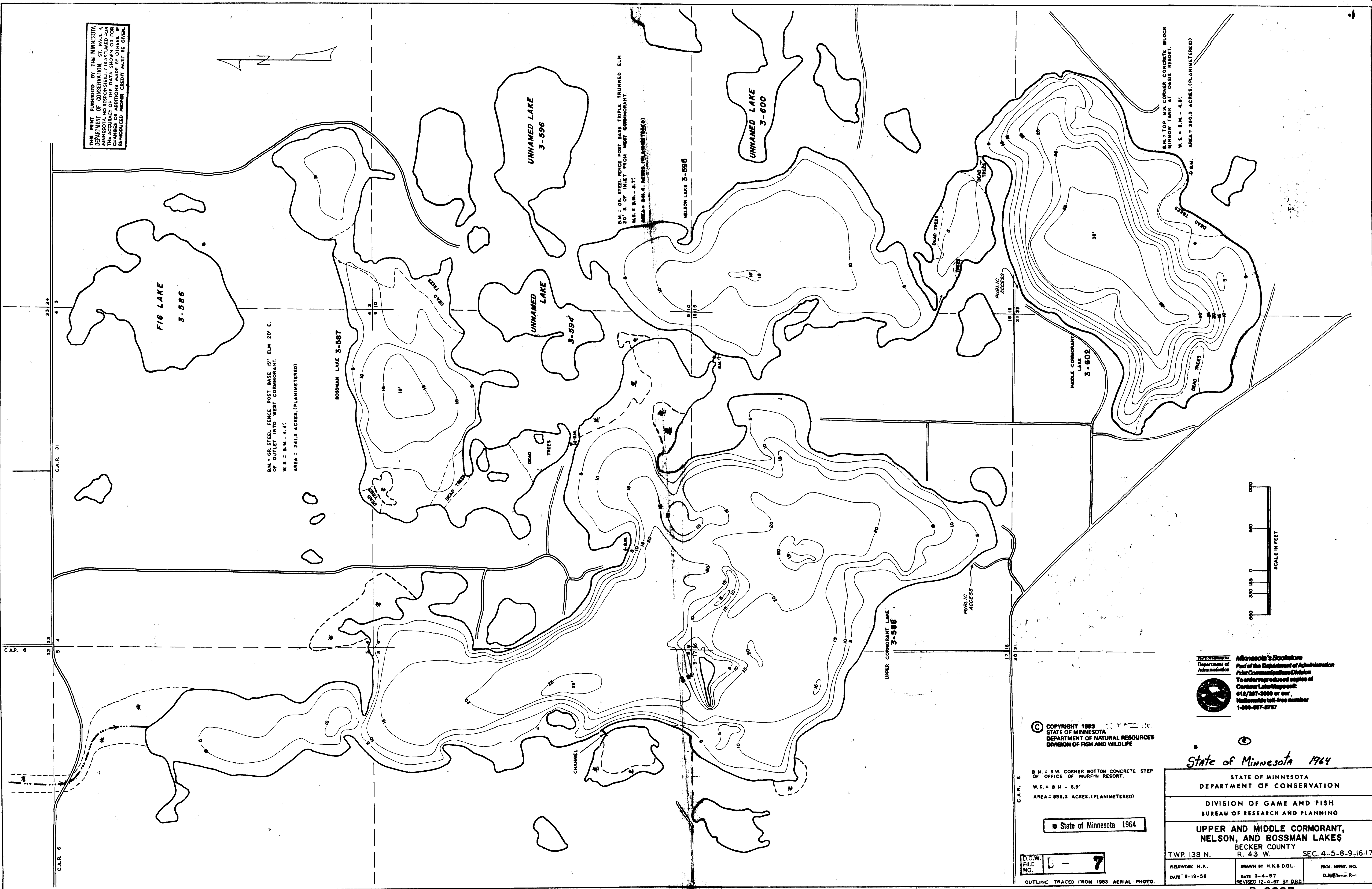
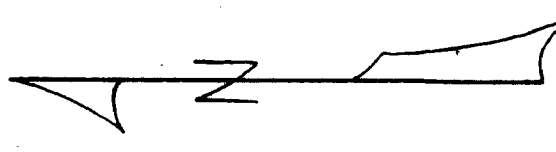



THIS PRINT FURNISHED BY THE MINNESOTA DEPARTMENT OF CONSERVATION, ST. PAUL, MINNESOTA. NO RESPONSIBILITY IS ASSUMED FOR CHANGES OR ADDITIONS MADE BY OTHERS. REPRODUCED PROPER CREDIT MUST BE GIVEN.



B.M. = GR. STEEL FENCE POST BASE 15' ELM 20' E. OF OUTLET INTO WEST CORMORANT.  
 W.S. = B.M. - 4.4'.  
 AREA = 241.3 ACRES. (PLANIMETERED)

B.M. = GR. STEEL FENCE POST BASE THREE TRUNKED ELM 20' S. 50' W. INLET FROM WEST CORMORANT.  
 W.S. = B.M. - 3.7'.  
 AREA = 381.1 ACRES. (PLANIMETERED)

B.M. = TOP NW CORNER CONCRETE BLOCK WINDOW TANK AT OASIS RESORT.  
 W.S. = B.M. - 4.8'.  
 AREA = 980.3 ACRES. (PLANIMETERED)



© COPYRIGHT 1963  
 STATE OF MINNESOTA  
 DEPARTMENT OF NATURAL RESOURCES  
 DIVISION OF FISH AND WILDLIFE

B.M. = S.W. CORNER BOTTOM CONCRETE STEP OF OFFICE OF MURFIN RESORT.  
 W.S. = B.M. - 6.9'.  
 AREA = 856.3 ACRES. (PLANIMETERED)

State of Minnesota 1964

D.O.W. FILE NO. 7

OUTLINE TRACED FROM 1953 AERIAL PHOTO.

Minnesota's Bookstore  
 Part of the Department of Administration  
 Print Communications Division  
 To order reproduced copies of  
 Contour Line Maps call:  
 612/297-2000 or our  
 Nationwide toll-free number  
 1-800-657-3757

State of Minnesota 1964

STATE OF MINNESOTA DEPARTMENT OF CONSERVATION		
DIVISION OF GAME AND FISH BUREAU OF RESEARCH AND PLANNING		
UPPER AND MIDDLE CORMORANT, NELSON, AND ROSSMAN LAKES BECKER COUNTY		
TWP. 138 N.	R. 43 W.	SEC. 4-5-8-9-16-17
FIELDWORK H.K. DATE 9-19-56	DRAWN BY H.K. & D.G.L. DATE 3-4-57 REVISED 12-4-67 BY D.B.	PROJ. IDENT. NO. D.A. 11-11-1 R-1

B-0007