











- | | |
|---|---|
|  Undesignated Trails |  Public Land Survey Townships |
|  Matthew Lourey State Trail |  Public Land Survey Sections |
|  State Forest Roads |  Designated Areas with Limitations |
|  County Highway |  State Park Land |
| |  Forestry Land |
| |  State Forest Statutory Boundary |


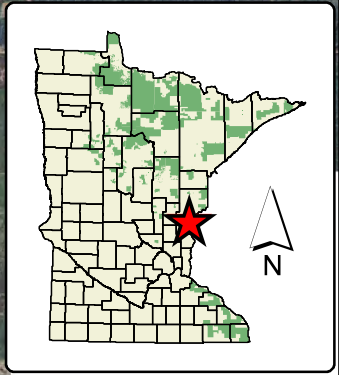


Exhibit A
Chengwatana State Forest
Undesignated Trails

Boundaries and trail alignments depicted on this map are intended to show the general location and are for illustration purposes only. They do not reflect certified survey or global positioning system (GPS) data.

