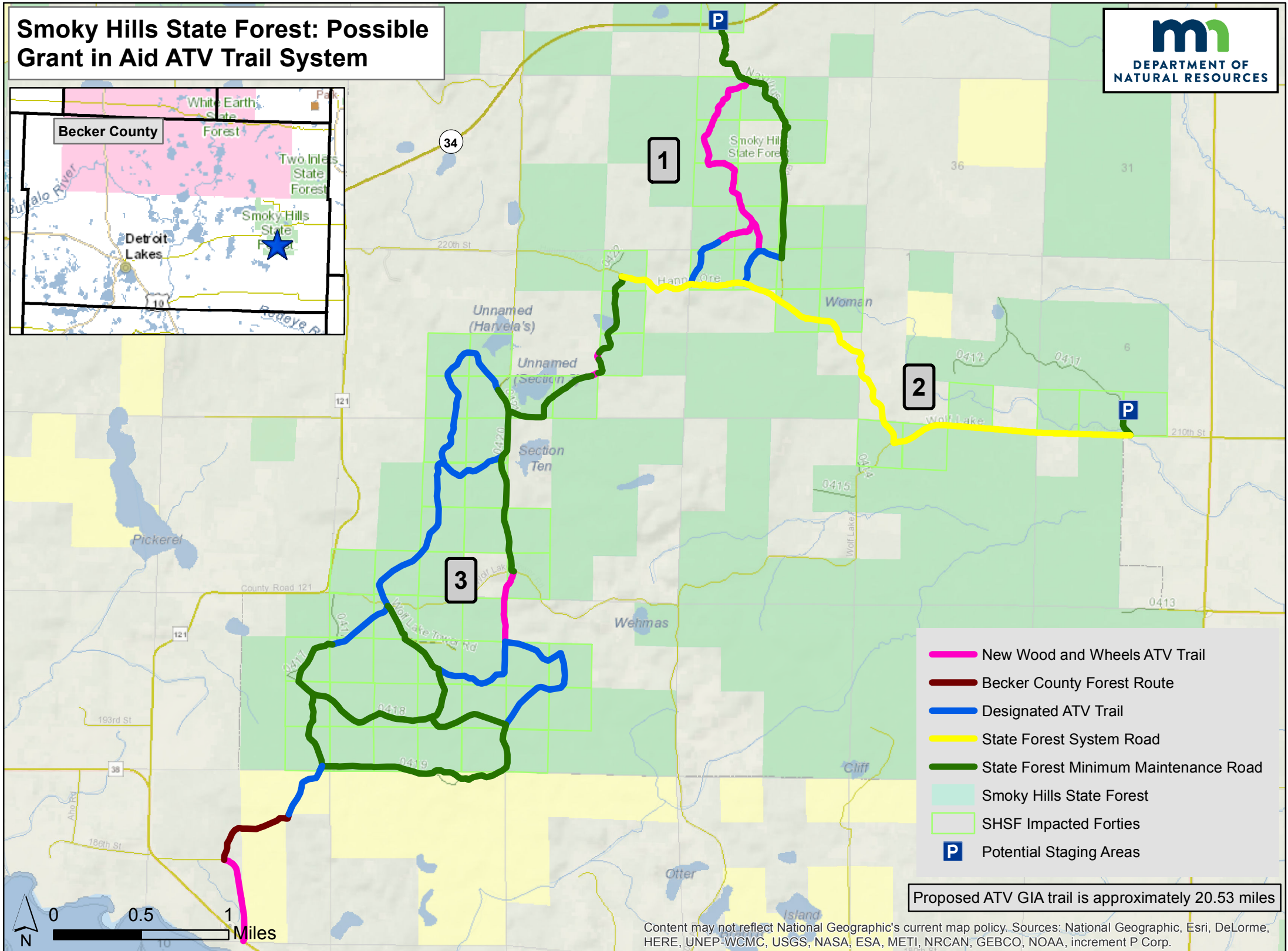
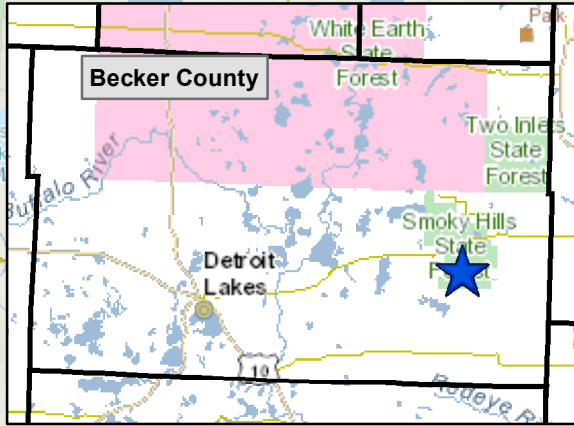
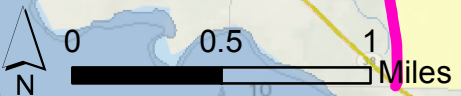


Smoky Hills State Forest: Possible Grant in Aid ATV Trail System



- New Wood and Wheels ATV Trail
- Becker County Forest Route
- Designated ATV Trail
- State Forest System Road
- State Forest Minimum Maintenance Road
- Smoky Hills State Forest
- SHSF Impacted Forties
- P Potential Staging Areas

Proposed ATV GIA trail is approximately 20.53 miles



Content may not reflect National Geographic's current map policy. Sources: National Geographic, Esri, DeLorme, HERE, UNEP-WCMC, USGS, NASA, ESA, METI, NRCAN, GEBCO, NOAA, increment P Corp.