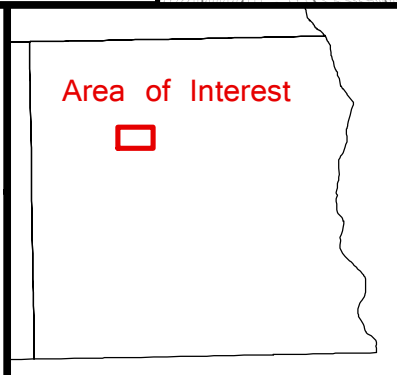
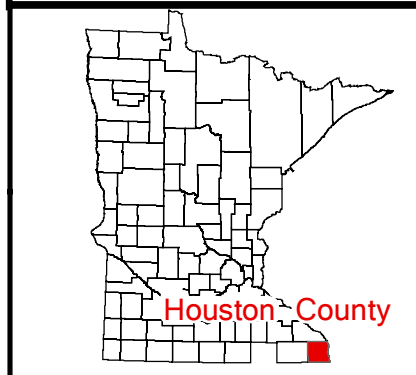
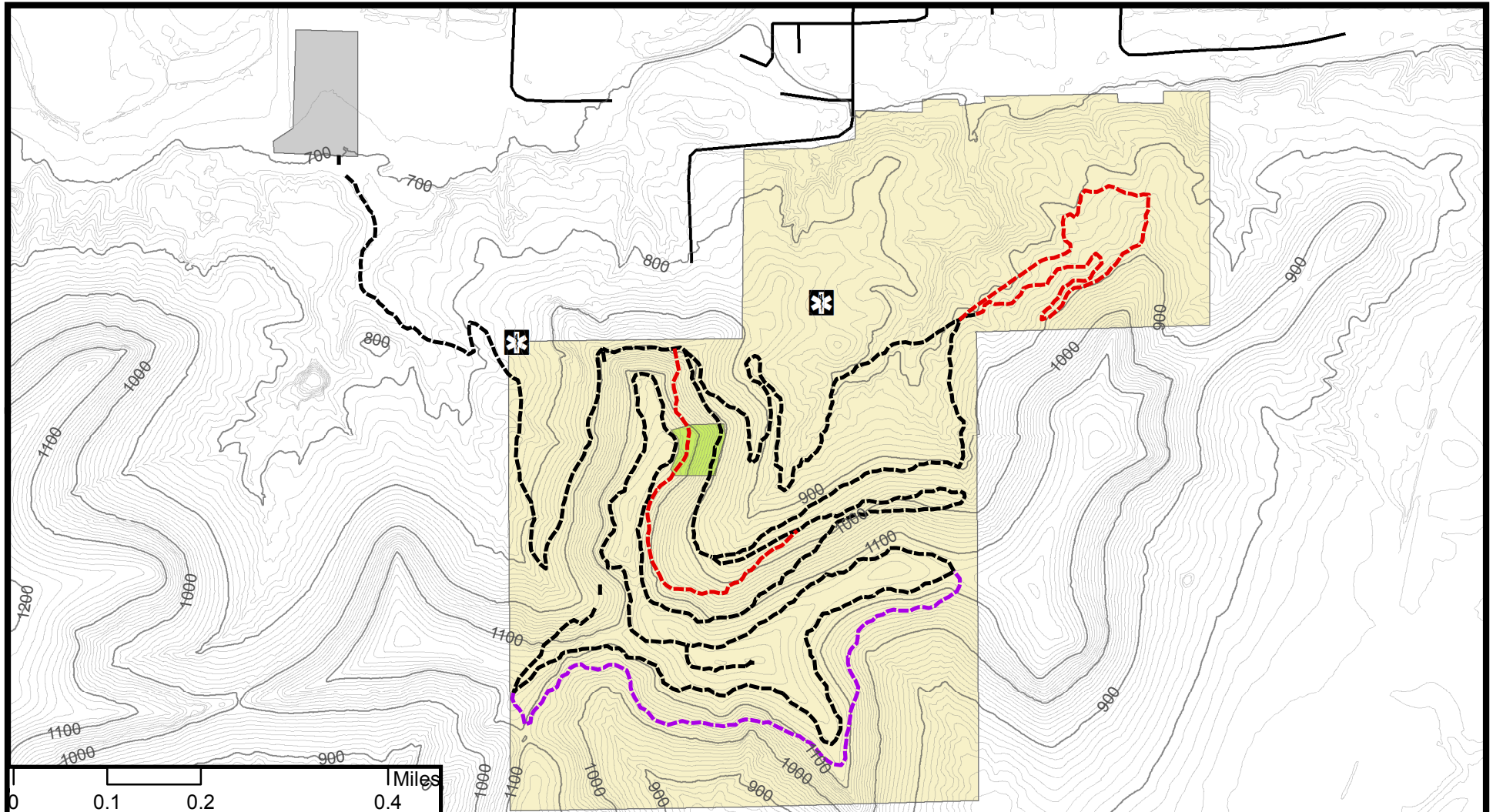


Topographic Map - City of Houston Grant-in-Aid OHV Trail

January 11, 2019



7.5 Miles Proposed GIA Trail

5.5 miles All OHV (105")

0.8 miles ORV/OHM (<105")

1.2 miles OHM (<36")





1.7 acres Rock Crawl Open Area

City of Houston GIA OHV Trail

--- All OHV

- - - OHM

- - - ORV/OHM

-  Rock Crawl
-  Parking Area
-  EMS Access
-  City of Houston Ownership