








Map Explanation

- 

System Forest Roads (ATV, OHM, ORV, HLV)







Minimum Maintenance Forest Roads (ATV, OHM, ORV, HLV)

Proactive Closure

Hunter Walking Trail

ATV / OHM Trails

Non-Designated Routes

Snowmobile Trail
- 

State Forest Boundaries

Wildlife Management Areas

State Parks

State Forestry Lands

County Lands

Private and Other Public Lands

Forest roads, typically open to use by both highway-licensed vehicles and off-highway vehicles.

System Forest Roads
May be gravelled or native soil surfaced
Maintained and graded to allow use by highway vehicles including cars

Forest Minimum Maintenance Roads
Are typically native and native soil surfaced
Caution is recommended when traveling, low clearance highway vehicles may not be suited for use on these roads

HLV - Highway-licensed Vehicles
OHV - Off-Highway Vehicles, includes ATV, ORV and OHM
ORV - Off-Road Vehicle
ATV - All-Terrain Vehicle
OHV - Off-Highway Motorcycle

Disclaimer:
The Minnesota Department of Natural Resources makes no representation or warranty, express or implied, with respect to the accuracy of the data provided herein, regardless of the source of the information. There is no guarantee or representation to the user as to the accuracy, currency, suitability, or reliability of the data for any purpose. The user accepts the data as is, and assumes all risks associated with its use. By accepting this data the user agrees not to hold the state or any other person liable for any loss or damage, including but not limited to, the loss of or damage to property, or any other loss or damage, arising out of or from the use of the data.

The Minnesota Department of Natural Resources assumes no responsibility for actual or consequential damage incurred as a result of any user's reliance on this data.

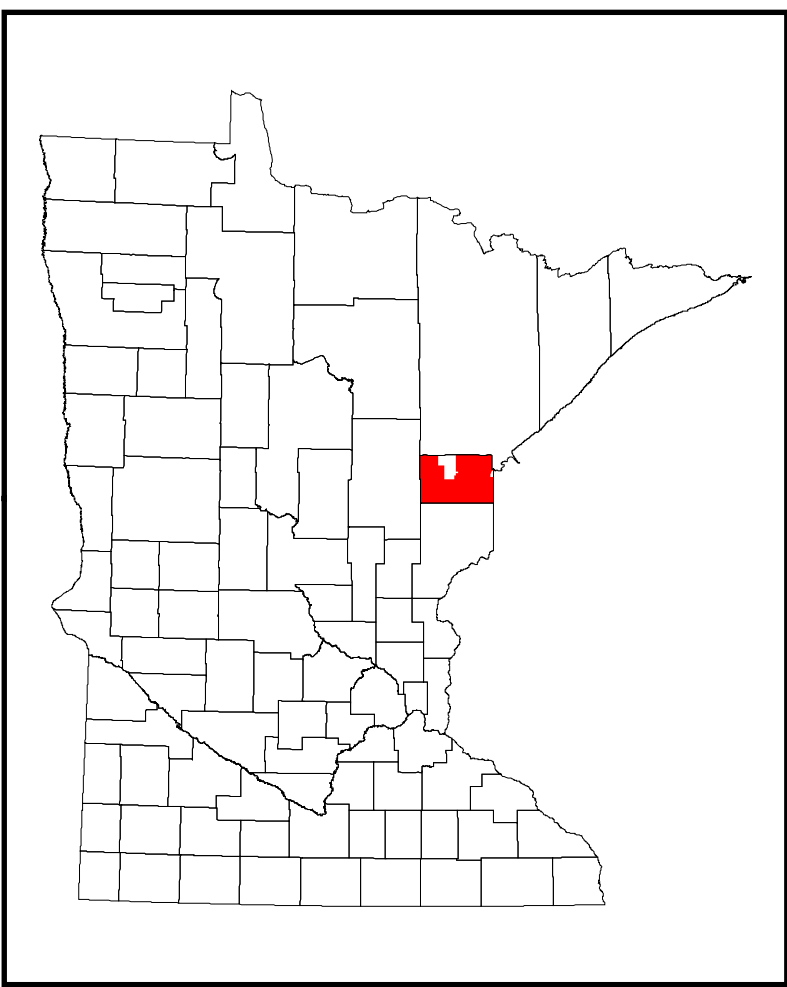
Public Ownership information on this map comes from a variety of sources and every effort was made to verify these areas as accurately as possible. Please refer to posted signs on the ground for exact locations.

Equal Opportunity to participate in and benefit from programs of the Minnesota Department of Natural Resources is available to all individuals regardless of race, color, creed, or religion, national origin, sex, marital status, status with respect to public assistance, sexual orientation, age, or disability. Discrimination inquiries should be sent to the Minnesota Department of Natural Resources, 500 Lafayette Road, St. Paul, MN 55155-4021, or the Equal Opportunity Office, Department of the Interior, Washington, D.C. 20240.

Carlton County
Forest Road and Trail Designation Plan
December 10, 2008



Map Copyright December 2008
Minnesota Department of Natural Resources
contact: crab.pernell@dnr.state.mn.us



Fond du Lac State Forest
Plan Completed Limited Classification

Fond du Lac
State Forest
Plan Completed
Limited Classification

Nemadji State Forest