
































Beltrami Island State Forest Road and Trail Designation Plan Key

	Proposed Forest Minimum Maintenance Roads		Proposed Parking and Facility Improvement Areas		County land
	Existing Forest System Roads		State Trunk Highways		Private land
	Forest Roads and Routes open to HLV or Waking as Signed (Includes Red Lake WMA)		County Roads		Red Lake Band land
	Proposed and Existing Walking Trails		Township Roads		Scientific and Natural Areas
	Proposed Managed Recreational ATV/OHM Trails		State Forest Boundaries		State Park
	Access Routes		Populated Places		Wildlife Management Areas (Trails and roads within the WMA stay the same regarding motorized use as currently under statute and rule)
	Re-vegetated Paths		County Borders		Other lands under the MN DNR Commissioner's Authority (Includes Federal Leased Land Utilization Program)
	Isolated by Non-state Ownership Paths (Red Lake Band or Private Owner permission required to cross to, or trespass charges may apply)		Townships		State Forestry land
			Sections		
			Rivers and Streams		
	Proposed Proactive Closure Route		Lakes and Ponds		
	Proposed Non-Motorized Access Areas				

Created 02/13/2007

Forest Roads

- Provide access for resource management activities and public use.
- Are not considered "public highways," and the resource agencies are not "road authorities."
- Are typically open to use by both highway-licensed vehicles (HLV) and off-highway vehicles (OHV).

System Forest Roads:

- Graveled and maintained.
- Minimum width of 14 feet or 1 ½ to two lanes wide, so highway-licensed vehicles can easily meet.
- Some on Wildlife Management Area lands are signed as closed to off-highway vehicles.
- Signed with system road name at major intersections.

Minimum Maintenance Forest Roads:

- May be graveled or native soil surfaced.
- Width is narrow or one lane wide, making it difficult to meet vehicles.
- Caution is recommended when traveling, low-clearance highway vehicles may not be suited for use on these roads.
- Will be signed "Road may be impassable. Travel at your own risk."

ATV: All-Terrain Vehicle, includes Class I and Class II

HLV: Highway-Licensed Vehicle

OHM: Off-Highway Motorcycle

ORV: Off-Road Vehicle

OHV: Off-Highway Vehicle, a generic term that includes ORV, ATV, and OHM, but not HLV.

Access Routes

- Unassigned routes on State Forest lands classified as managed. □
- Available for non-motorized and motorized use in an "as is" condition, with the user responsible for ensuring that there is no damage to the route.
- Illegal on these routes to operate a vehicle in a manner that causes erosion, rutting, or injuries, or that damages or destroys trees or growing crops (MN Rules 6100.1950 Subpart 7A).
- Width and route surface vary. All routes depicted may not be passable for all types of uses.
- Motor vehicle use under the hunting and trapping exceptions applies.
- Damaged routes are subject to proactive closure to motor vehicle use.
- Some routes may be isolated and require permission from private owners and/or Red Lake Band Tribal Council to travel to. These routes will be archived after this designation order is finalized.

Re-vegetated Paths

- Some routes may be non-discernable due to re-vegetation and motor vehicle use may violate MN Rules 6100.1950, Subpart 7A referenced above, these routes will be archived after this designation order is finalized.
- Motor vehicle use under the hunting and trapping exceptions applies.
- Damaged routes are subject to proactive closure to motor vehicle use.

Proactive Closures

- Routes where all public motor use is prohibited, including recreational OHV use and motor vehicle use under the hunting and trapping exceptions.
- Signs, gates, or barricades indicate this closure.

ATV & OHM Recreational Trail

- Signed and maintained routes for ATV and OHM use that may use system and minimum maintenance forest roads for connections to local points of interest and facilities.
- Additional parking/staging areas proposed.

Non-Motorized Access Areas

- Areas within a managed forest where all public motor vehicle use is prohibited including recreational OHV use and motor vehicle use under the hunting/trapping exceptions.
- Signs or gates indicate this closure.

Walking Trails

- Signed, maintained routes for walking and non-motorized use.
- Includes routes currently signed and managed as walking trails.

Equal Opportunity to participate in and benefit from programs of the Minnesota Department of Natural Resources is available to all individuals regardless of race, color, creed, or religion, national origin, sex, marital status, status with regard to public assistance, sexual orientation, age, or disability. Discrimination inquiries should be sent to: Minnesota Department of Natural Resources, 500 Lafayette Road, St. Paul, MN 55155-4031; or the Equal Opportunity Office, Department of the Interior, Washington, D.C. 20240.

Disclaimer: The Minnesota Department of Natural Resources makes no representation or warranties, express or implied, with respect to the reuse of data provided herewith, regardless of its format or the means of its transmission. There is no guarantee or presentation to the user as to the accuracy, currency, suitability, or reliability of his data for any purpose. The user accepts the data 'as is', and assumes all risks associated with its use. By accepting this data, the user agrees not to transmit this data or provide access to it or any part of it to another party unless the user shall include with the data a copy of this disclaimer. The Minnesota Department of Natural Resources assumes no responsibility for actual or consequential damage incurred as a result of any user's reliance on this data. Public Ownership information on this map comes from a variety of sources and every effort was made to define these areas as accurately as possible. Please refer to posted signs on the ground for exact locations.