

COPY

**DECISION RECORD
OFFICIAL NOTICE AND ORDER**

Designation and undesignation of forest roads in the Fond du Lac State Forest pursuant to *Minnesota Statutes*, Section 89.71, Subdivision 1.

**DESIGNATION AND UNDESIGNATION OF FOREST ROADS
IN THE FOND DU LAC STATE FOREST
IN CARLTON COUNTY, MINNESOTA**

**NOTICE PUBLISHED: January 3, 2006
EFFECTIVE DATE: January 1, 2007**

NOTICE IS HEREBY GIVEN that the Commissioner of the Minnesota Department of Natural Resources orders the designation of forest roads identified in *Exhibit A*, and the undesignation of forest roads identified in *Exhibit B*, attached hereto and incorporated herein, in the Fond du Lac State Forest.

WHEREAS:

1. *Minnesota Statutes*, Section 89.71, Subd. 1, provides that the commissioner may designate or undesignate forest roads by written order published in the State Register.
2. The agency held a public meeting and solicited and received written comments and submissions regarding public use of the Fond du State Forest.
3. All notice and procedural requirements in *Minnesota Statutes*, and other applicable rules and law have been complied with.
4. The forest road designations and undesignations are needed and reasonable.

NOW THEREFORE, IT IS ORDERED that the forest roads identified in *Exhibit A*, attached hereto and incorporated herein, are hereby designated pursuant to authority vested in me by Minnesota law.

IT IS FURTHER ORDERED the forest roads identified in *Exhibit B*, attached hereto and incorporated herein, are hereby undesignated and removed from the state forest road system pursuant to authority vested in me by Minnesota law.

IT IS FURTHER ORDERED that the designation or undesignation of those forest roads identified in *Exhibits A and B*, shall become effective on January 1, 2007.

A copy of this order shall be filed with the Secretary of State.

12/19/05

Gene Merriam, Commissioner
Department of Natural Resources

Signed copy on file w/MN Secretary of State – Refer to No. 0601343

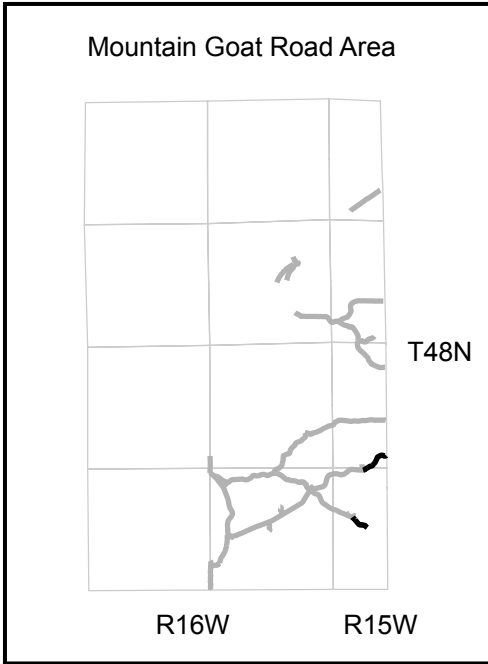
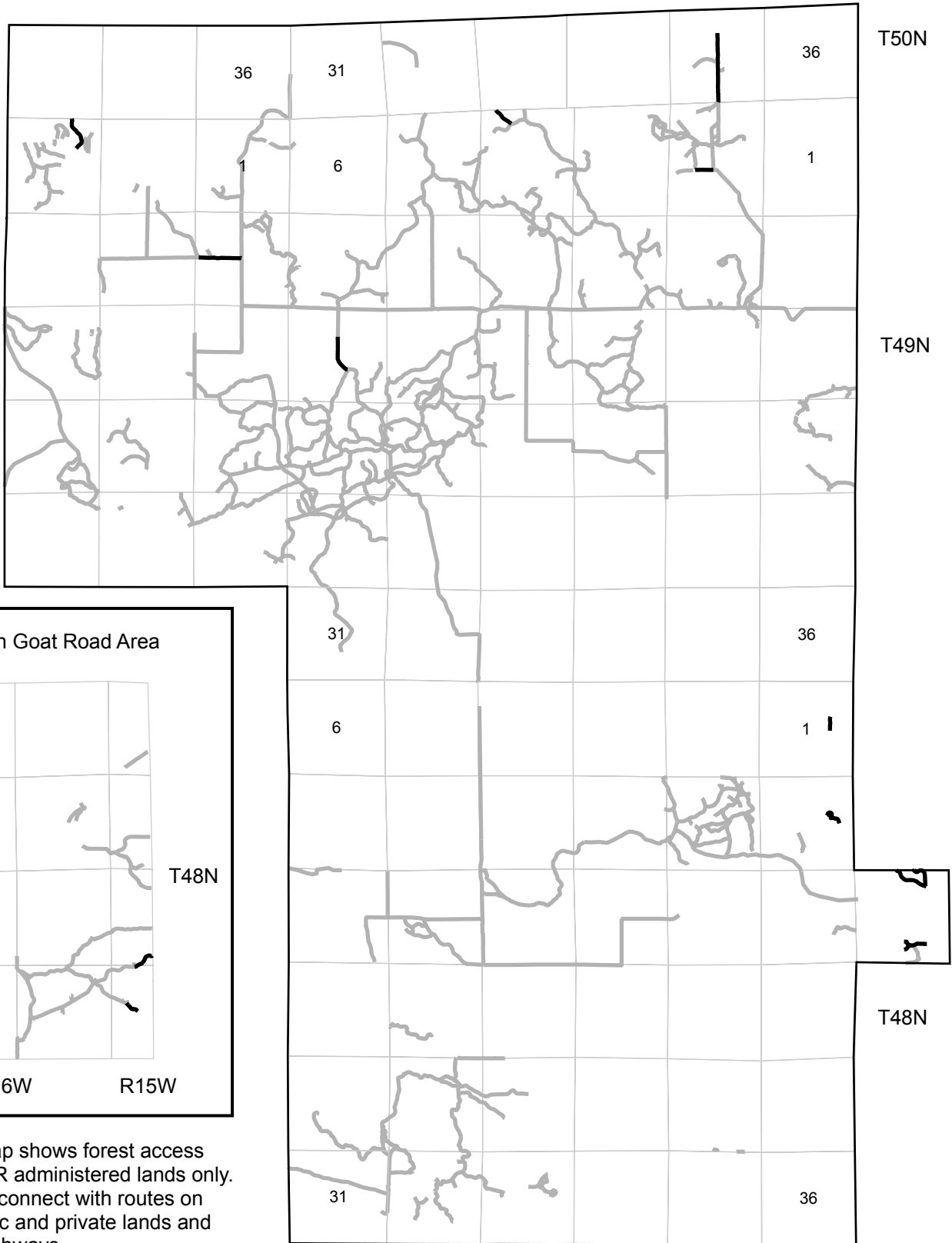
FDLOrd2.doc

Exhibit A: Forest Road Designation Fond du Lac State Forest Carlton County and St. Louis County, Minnesota



Forest Road Designation

Forest Access Routes on DNR Administered Lands



Note: The map shows forest access routes on DNR administered lands only. These routes connect with routes on adjacent public and private lands and with public highways.

R20W

R19W

R18W

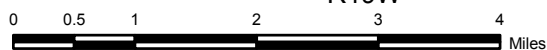
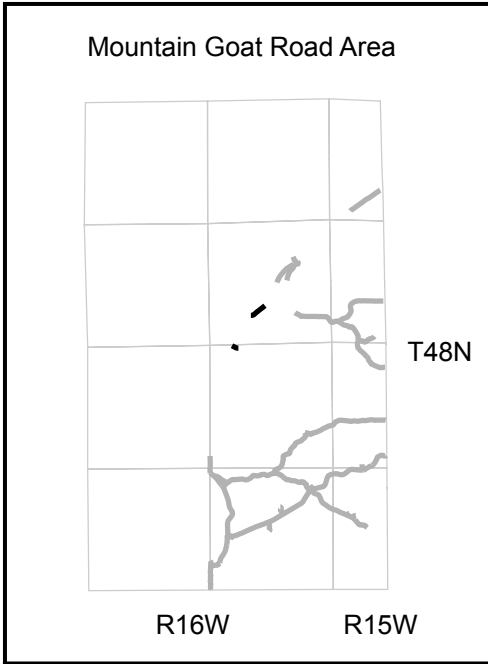
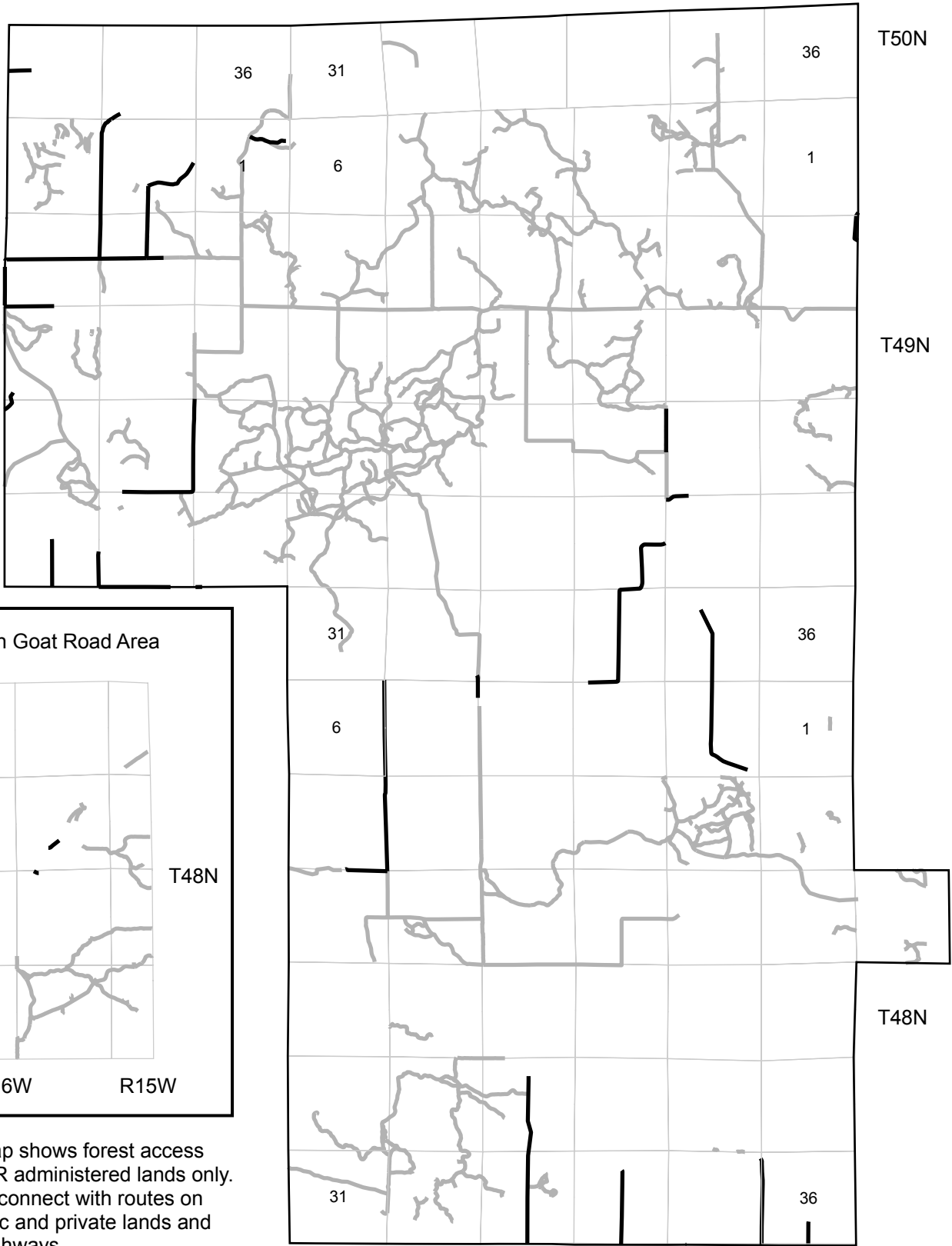
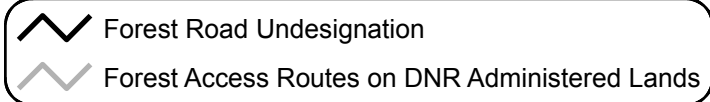


Exhibit B: Forest Road Undesignation Fond du Lac State Forest Carlton County and St. Louis County, Minnesota



Note: The map shows forest access routes on DNR administered lands only. These routes connect with routes on adjacent public and private lands and with public highways.

