

## Minnesota Department of Natural Resources

### Designation and Undesignation of Forest Roads in the Vicinity of the Chippewa National Forest in Beltrami, Cass, and Itasca Counties

**NOTICE IS HEREBY GIVEN** that the Commissioner of Natural Resources orders the designation of the forest roads identified in *Exhibits A-1, A-2, and A-3*.

The commissioner further orders the undesignation of the forest roads identified in *Exhibits B-1 and B-2*.

#### **WHEREAS:**

1. *Minnesota Statutes 2006*, section 89.71, subdivision 1 grants the commissioner authority to designate and undesignate forest roads by written order published in the *State Register*.
2. The agency published its proposed forest road and trail designations for state forest lands in the vicinity of the Chippewa National Forest in August 2006. The agency held public meetings and solicited and received written comments and submissions regarding the public's use of forest lands, roads, and trails in the vicinity of the Chippewa National Forest.
3. All notice and procedural requirements in *Minnesota Statutes* and other applicable laws and rules have been met.
4. The forest road designations and undesignations are both needed and reasonable.

**NOW THEREFORE, IT IS ORDERED** that the forest roads identified in *Exhibits A-1, A-2, and A-3*, attached hereto and incorporated herein, are hereby designated pursuant to authority vested in me by Minnesota law.

**IT IS FURTHER ORDERED** that the forest roads identified in *Exhibits B-1 and B-2*, attached hereto and incorporated herein, are undesignated and removed from the forest road system pursuant to authority vested in me by Minnesota law.

**IT IS FURTHER ORDERED** that the designation and undesignation of those forest roads identified in *Exhibits A-1, A-2, A-3, B-1, and B-2* shall become effective December 31, 2008.

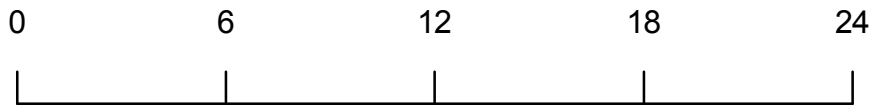
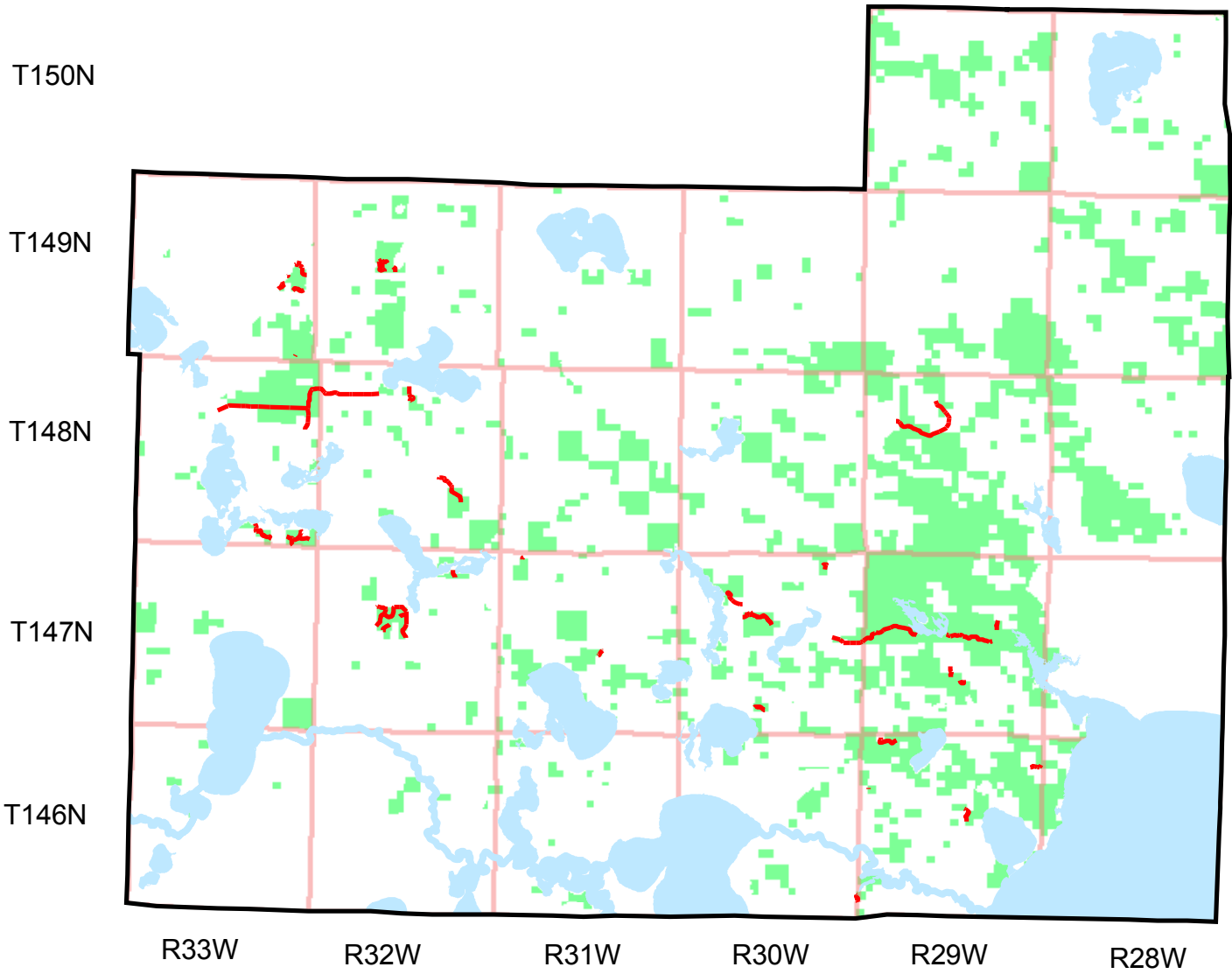
Date: 6-4-08



Mark Holsten, Commissioner  
Department of Natural Resources

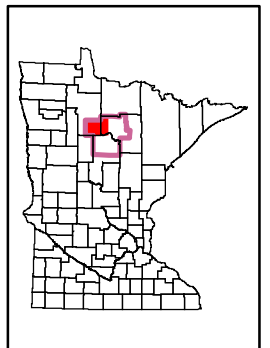
# Exhibit A-1

## State Forest Road Designation Northwestern Chippewa Area



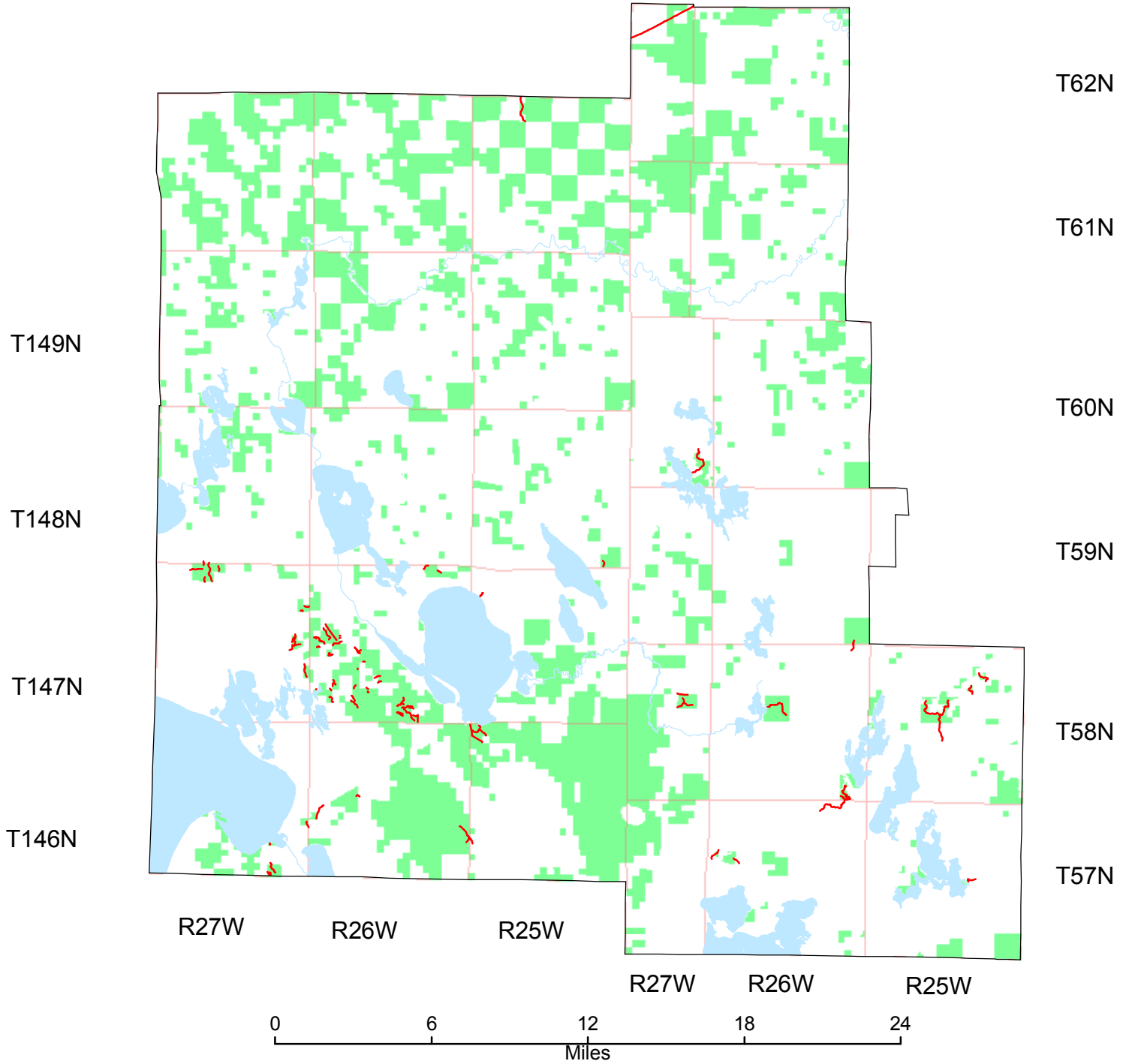
Miles

- State Forest Road
- State Forest Lands
- Large Lakes (500+ acres)
- Major River
- PLS Townships

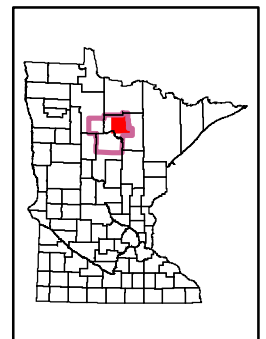


# Exhibit A-2

## State Forest Road Designation Northeastern Chippewa Area

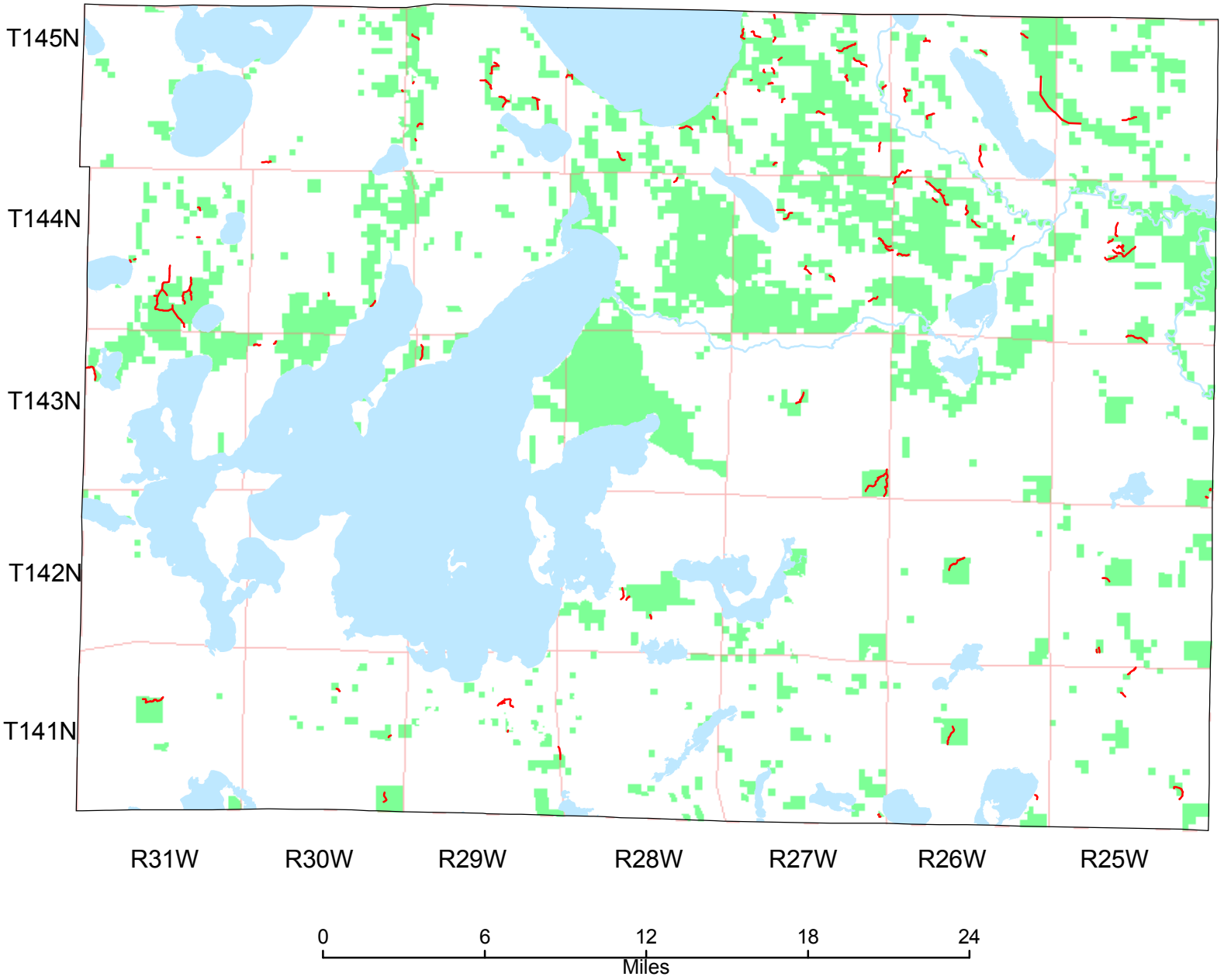


- State Forest Road
- State Forest Lands
- Large Lakes (500+ acres)
- Major River
- PLS Townships

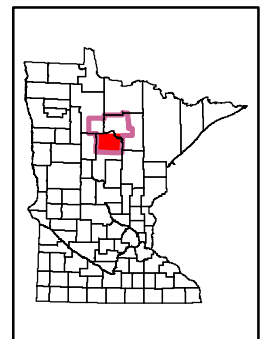


# Exhibit A-3

## State Forest Road Designation Southern Chippewa Area

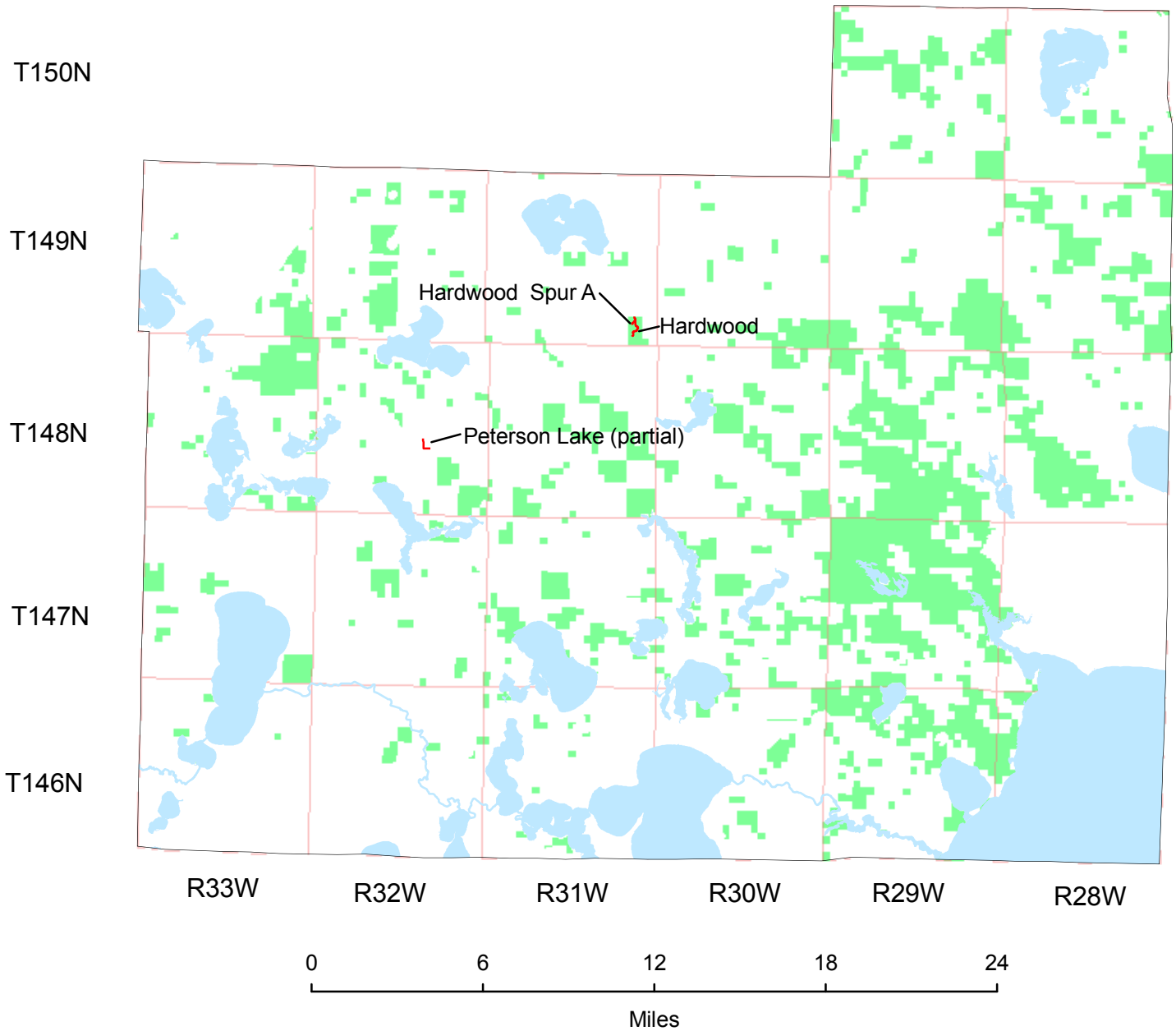


- State Forest Road
- State Forest Lands
- Large Lakes (500+ acres)
- Major River
- PLS Townships

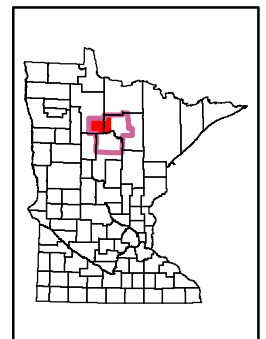


# Exhibit B-1

## State Forest Road Undesignation Northwestern Chippewa Area

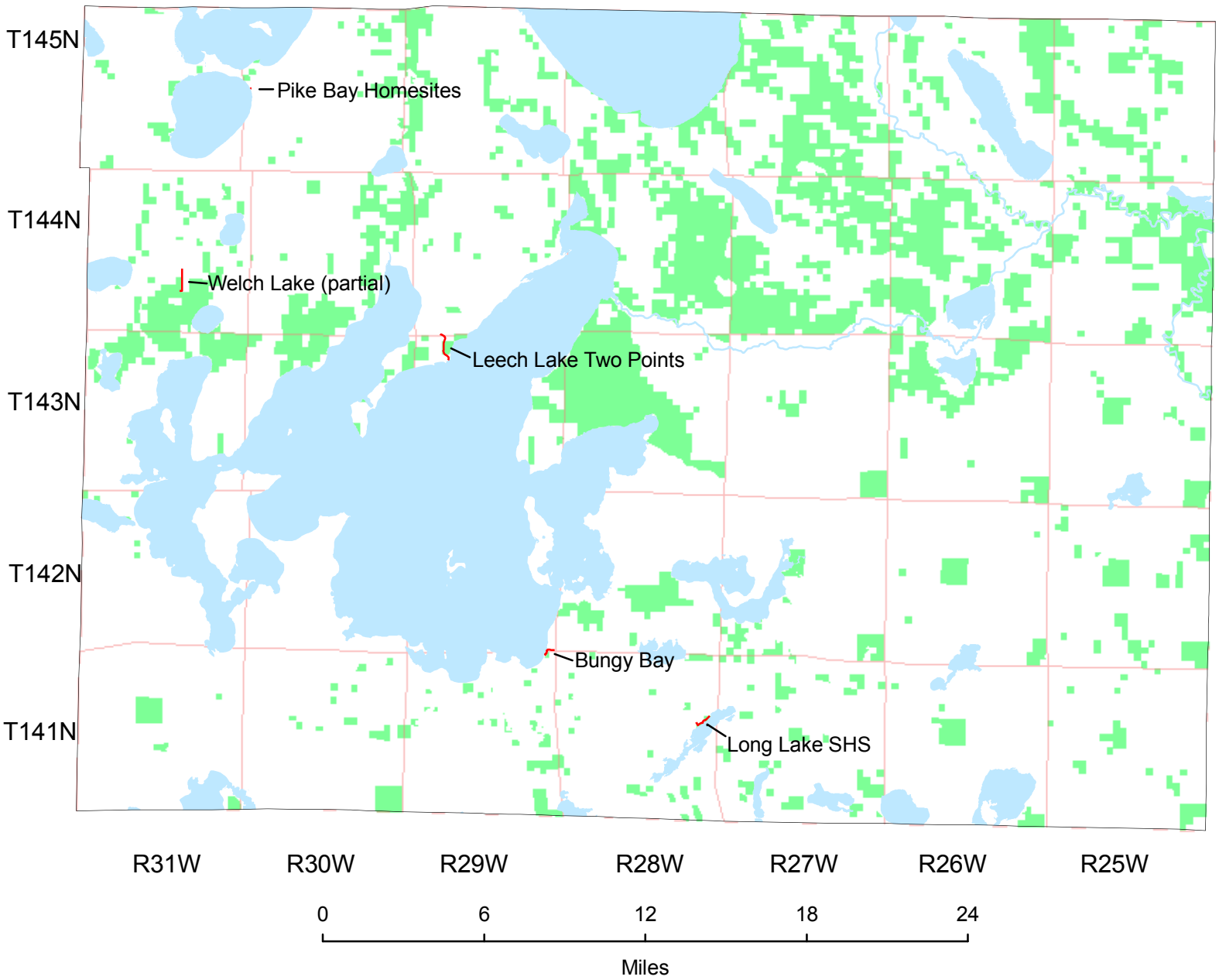


- Undesignated State Forest Road
- State Forest Lands
- Large Lakes (500+ acres)
- Major River
- PLS Townships



# Exhibit B-2

## State Forest Road Undesignation Southern Chippewa Area



- Undesignated State Forest Road
- State Forest Lands
- Large Lakes (500+ acres)
- Major River
- PLS Townships

