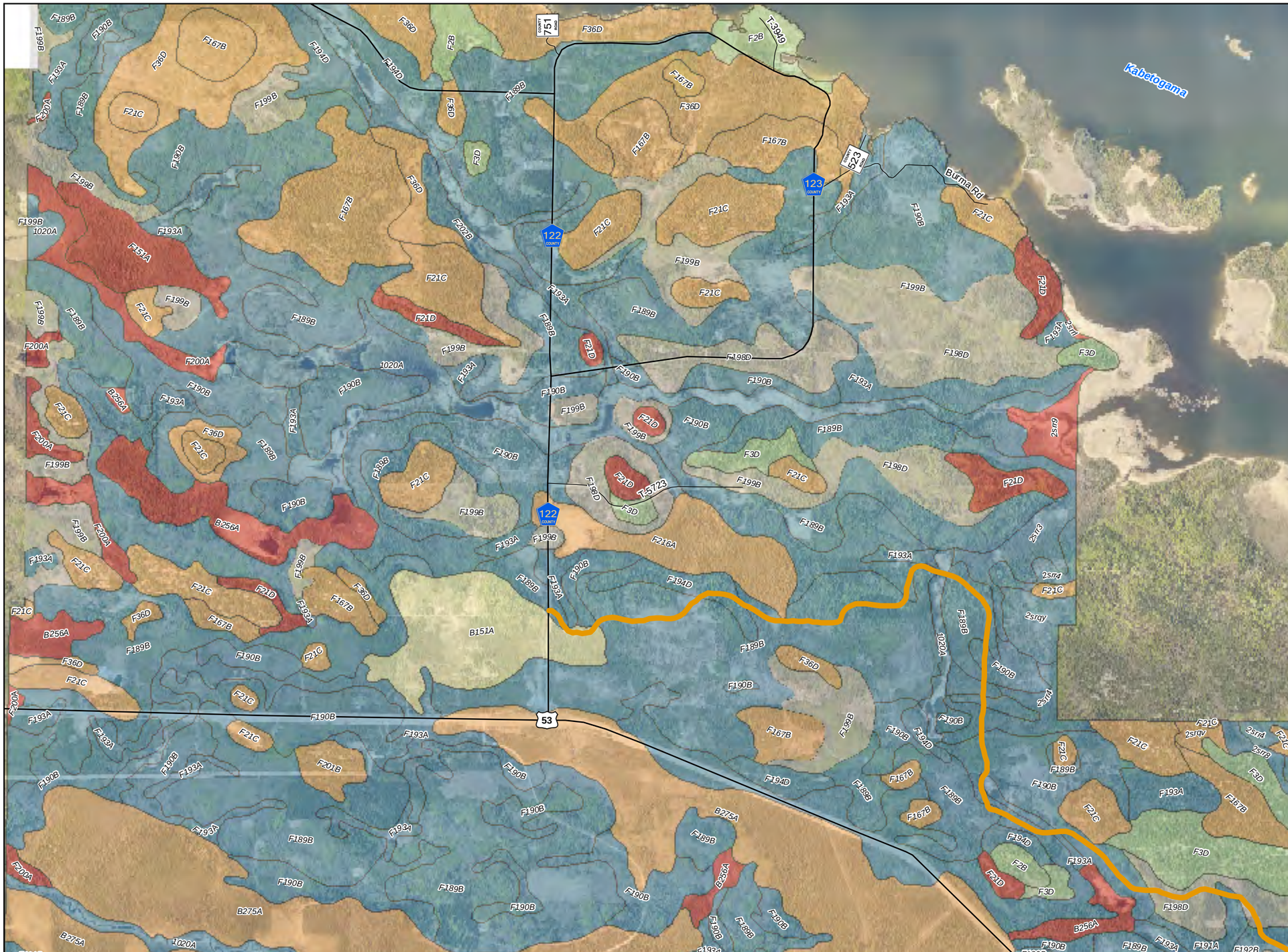

Legend

Proposed Project

Existing Route - Proposed New ATV Use (Improvements Needed)

SSURGO Soil Loss Tolerance (T-Factor)

- 1
- 2
- 3
- 4
- 5
- N/A

Note: See Appendices for Soil Map Unit Names.

0 0.25 0.5 0.75 Miles

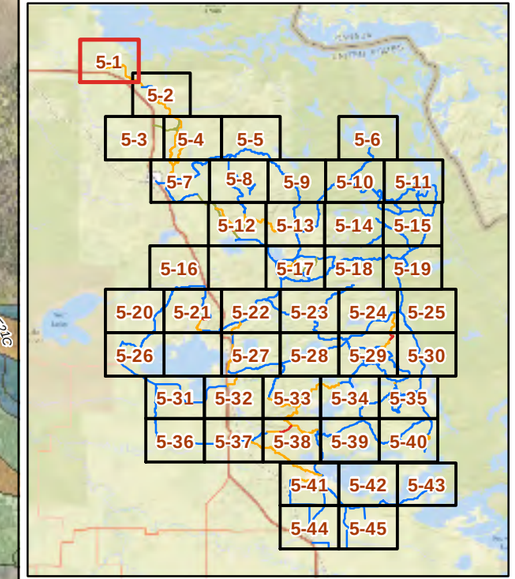

This map is neither a legally recorded map nor a survey map and is not intended to be used as one. This map is a compilation of records, information, and data gathered from various sources listed on this map and is to be used for reference purposes only. SEH does not warrant that the Geographic Information System (GIS) Data used to prepare this map are error free, and SEH does not represent that the GIS Data can be used for navigational, tracking, or any other purpose requiring exacting measurement of distance or direction or precision in the depiction of geographic features. The user of this map acknowledges that SEH shall not be liable for any damages which arise out of the user's access or use of data provided.

Path: X:\UZA\VCATV\154884\5-final-dsgn\51-drawings\90-GIS\EA_Fig_Set\fig05_Soils.mxd

SEH
3535 VADNAIS CENTER DR.
ST. PAUL, MN 55110
PHONE: (651) 490-2000
FAX: (651) 490-2150
WATTS: 800-325-2055
www.sehinc.com

Project: VCATV 154884
Print Date: 7/28/2020

Map by: btolcser
Projection: NAD83 UTM15N
Source: MnDNR, SEHInc, Voyageur Country
Background: St. Louis County, 2019

Voyageur Country ATV System

St. Louis County, Minnesota

Soils Map (SSURGO)

Figure 5-1

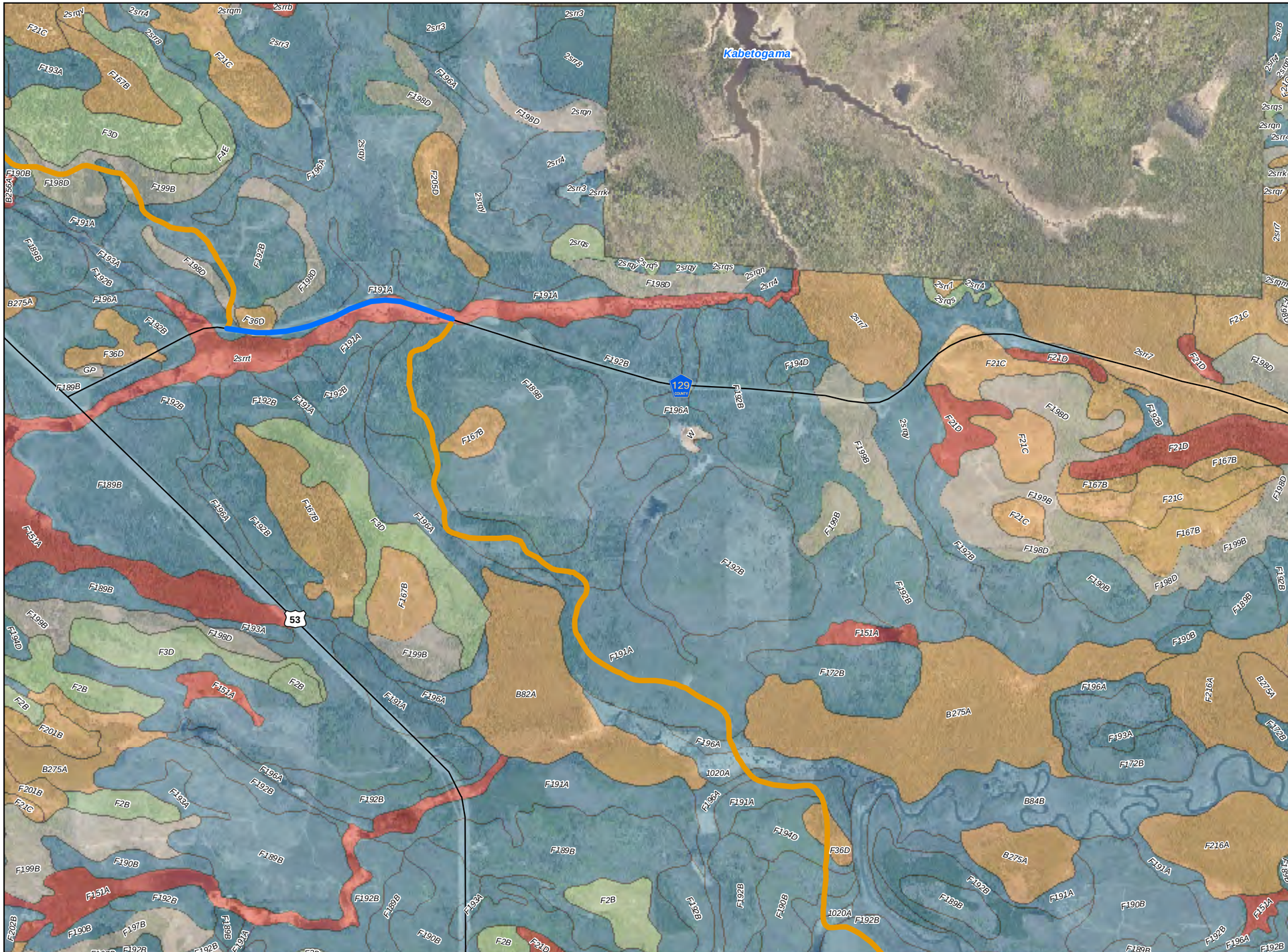

Legend

Proposed Project

- Existing Route - Open to ATV Use
- Existing Route - Proposed New ATV Use (Improvements Needed)

SSURGO Soil Loss Tolerance (T-Factor)

- 1
- 2
- 3
- 4
- 5
- N/A

Note: See Appendices for Soil Map Unit Names.

0 0.25 0.5 0.75 Miles

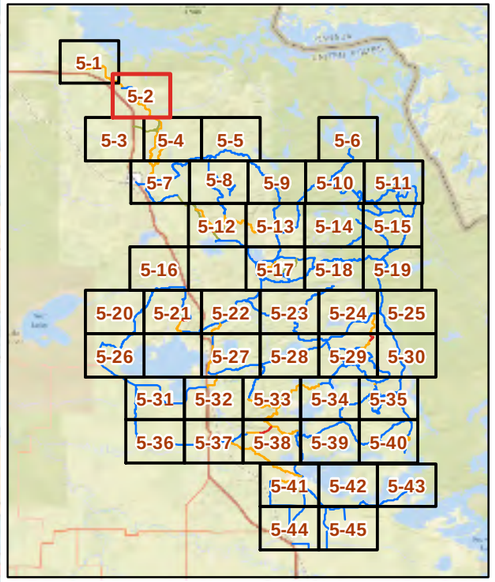

This map is neither a legally recorded map nor a survey map and is not intended to be used as one. This map is a compilation of records, information, and data gathered from various sources listed on this map and is to be used for reference purposes only. SEH does not warrant that the Geographic Information System (GIS) Data used to prepare this map are error free, and SEH does not represent that the GIS Data can be used for navigational, tracking, or any other purpose requiring exacting measurement of distance or direction or precision in the depiction of geographic features. The user of this map acknowledges that SEH shall not be liable for any damages which arise out of the user's access or use of data provided.

Path: X:\UZ\VVCATV\154884\5-final-dsgn\51-drawings\90-GIS\EA_Fig_SetVig05_Soils.mxd

SEH
3535 VADNAIS CENTER DR.
ST. PAUL, MN 55110
PHONE: (651) 490-2000
FAX: (651) 490-2150
WATTS: 800-325-2055
www.sehinc.com

Project: VCATV 154884
Print Date: 7/28/2020

Map by: btolcser
Projection: NAD83 UTM15N
Source: MnDNR, SEHInc, Voyageur Country
Background: St. Louis County, 2019

Voyageur Country ATV System

St. Louis County, Minnesota

Soils Map (SSURGO)

Figure 5-2



Legend

Proposed Project

Existing Route - Proposed New ATV Use (No Improvements Needed)

SSURGO Soil Loss Tolerance (T-Factor)

- 1
- 2
- 3
- 4
- 5
- N/A

Note: See Appendices for Soil Map Unit Names.

0 0.25 0.5 0.75 Miles

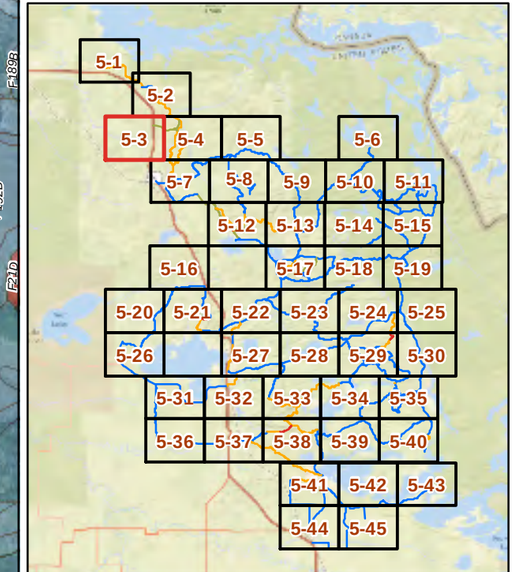

This map is neither a legally recorded map nor a survey map and is not intended to be used as one. This map is a compilation of records, information, and data gathered from various sources listed on this map and is to be used for reference purposes only. SEH does not warrant that the Geographic Information System (GIS) Data used to prepare this map are error free, and SEH does not represent that the GIS Data can be used for navigational, tracking, or any other purpose requiring exacting measurement of distance or direction or precision in the depiction of geographic features. The user of this map acknowledges that SEH shall not be liable for any damages which arise out of the user's access or use of data provided.

Path: X:\UZA\VCATV\154884\5-final-dsgn\51-drawings\90-GIS\EA_Fig_Set\fig05_Soils.mxd

SEH

3535 VADNAIS CENTER DR.
ST. PAUL, MN 55110
PHONE: (651) 490-2000
FAX: (651) 490-2150
WATTS: 800-325-2055
www.sehinc.com

Project: VCATV 154884
Print Date: 7/28/2020

Map by: btolcser
Projection: NAD83 UTM15N
Source: MnDNR, SEHInc, Voyageur Country
Background: St. Louis County, 2019

Voyageur Country ATV System

St. Louis County, Minnesota

Soils Map (SSURGO)

Figure 5-3



Legend

Proposed Project

- Existing Route - Open to ATV Use
- Existing Route - Proposed New ATV Use (No Improvements Needed)
- Existing Route - Proposed New ATV Use (Improvements Needed)

SSURGO Soil Loss Tolerance (T-Factor)

- 1
- 2
- 3
- 4
- 5
- N/A

Note: See Appendices for Soil Map Unit Names.

0 0.25 0.5 0.75 Miles

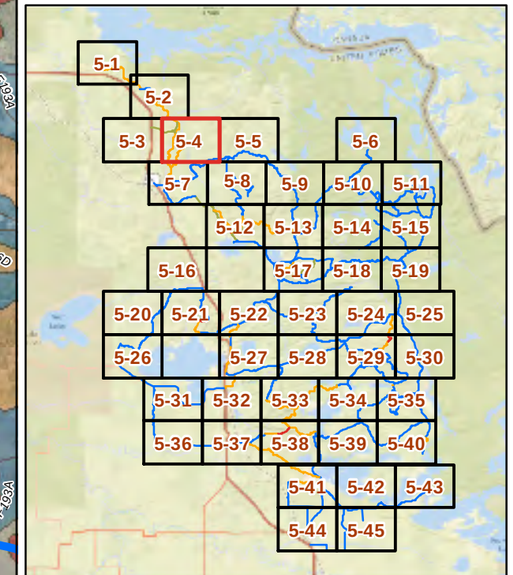

This map is neither a legally recorded map nor a survey map and is not intended to be used as one. This map is a compilation of records, information, and data gathered from various sources listed on this map and is to be used for reference purposes only. SEH does not warrant that the Geographic Information System (GIS) Data used to prepare this map are error free, and SEH does not represent that the GIS Data can be used for navigational, tracking, or any other purpose requiring exacting measurement of distance or direction or precision in the depiction of geographic features. The user of this map acknowledges that SEH shall not be liable for any damages which arise out of the user's access or use of data provided.

Path: X:\UZ\VVCATV\154884\5-final-dsgn\51-drawings\90-GIS\EA_Fig_SetVig05_Soils.mxd

SEH
3535 VADNAIS CENTER DR.
ST. PAUL, MN 55110
PHONE: (651) 490-2000
FAX: (651) 490-2150
WATTS: 800-325-2055
www.sehinc.com

Project: VCATV 154884
Print Date: 7/28/2020

Map by: btolcser
Projection: NAD83 UTM15N
Source: MnDNR, SEHInc, Voyageur Country
Background: St. Louis County, 2019

Voyageur Country ATV System

St. Louis County, Minnesota

Soils Map (SSURGO)

Figure 5-4



Legend

Proposed Project

Existing Route - Open to ATV Use

SSURGO Soil Loss Tolerance (T-Factor)

- 1
- 2
- 3
- 4
- 5
- N/A

Note: See Appendices for Soil Map Unit Names.

0 0.25 0.5 0.75 Miles

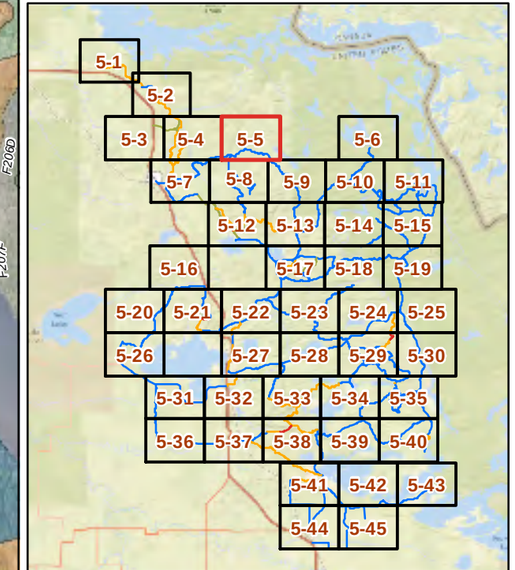

This map is neither a legally recorded map nor a survey map and is not intended to be used as one. This map is a compilation of records, information, and data gathered from various sources listed on this map and is to be used for reference purposes only. SEH does not warrant that the Geographic Information System (GIS) Data used to prepare this map are error free, and SEH does not represent that the GIS Data can be used for navigational, tracking, or any other purpose requiring exacting measurement of distance or direction or precision in the depiction of geographic features. The user of this map acknowledges that SEH shall not be liable for any damages which arise out of the user's access or use of data provided.

Path: X:\UZA\VCATV\154884\5-final-dsgn\51-drawings\90-GIS\EA_Fig_Set\fig05_Soils.mxd

SEH

3535 VADNAIS CENTER DR.
ST. PAUL, MN 55110
PHONE: (651) 490-2000
FAX: (651) 490-2150
WATTS: 800-325-2055
www.sehinc.com

Project: VCATV 154884
Print Date: 7/28/2020

Map by: btolcser
Projection: NAD83 UTM15N
Source: MnDNR, SEHInc, Voyageur Country
Background: St. Louis County, 2019

Voyageur Country ATV System

St. Louis County, Minnesota

Soils Map (SSURGO)

Figure 5-5

Legend

Proposed Project

Existing Route - Open to ATV Use

SSURGO Soil Loss Tolerance (T-Factor)

- 1
- 2
- 3
- 4
- 5
- N/A

Note: See Appendices for Soil Map Unit Names.

0 0.25 0.5 0.75 Miles

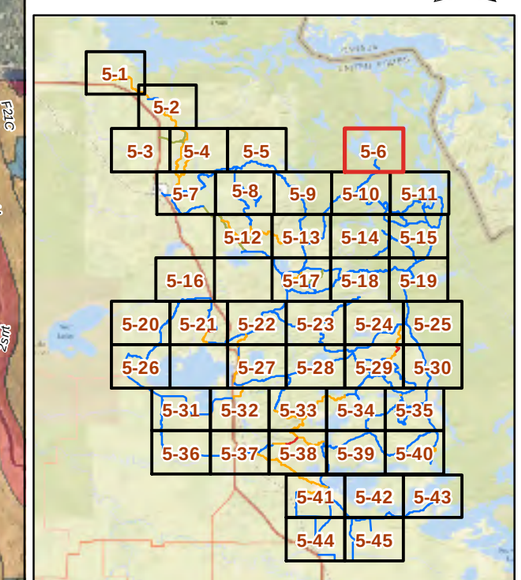

This map is neither a legally recorded map nor a survey map and is not intended to be used as one. This map is a compilation of records, information, and data gathered from various sources listed on this map and is to be used for reference purposes only. SEH does not warrant that the Geographic Information System (GIS) Data used to prepare this map are error free, and SEH does not represent that the GIS Data can be used for navigational, tracking, or any other purpose requiring exacting measurement of distance or direction or precision in the depiction of geographic features. The user of this map acknowledges that SEH shall not be liable for any damages which arise out of the user's access or use of data provided.

Path: X:\UZ\V\VCATV\154884\5-final-dsgn\51-drawings\90-GIS\EA_Fig_SetVfig05_Soils.mxd

SEH

3535 VADNAIS CENTER DR.
ST. PAUL, MN 55110
PHONE: (651) 490-2000
FAX: (651) 490-2150
WATTS: 800-325-2055
www.sehinc.com

Project: VCATV 154884
Print Date: 7/28/2020

Map by: btolcser
Projection: NAD83 UTM15N
Source: MnDNR, SEHInc, Voyageur Country
Background: St. Louis County, 2019

Voyageur Country ATV System

St. Louis County, Minnesota

Soils Map (SSURGO)

Figure 5-6



Legend

Proposed Project

- Existing Route - Open to ATV Use
- Existing Route - Proposed New ATV Use (No Improvements Needed)
- Existing Route - Proposed New ATV Use (Improvements Needed)

SSURGO Soil Loss Tolerance (T-Factor)

- 1
- 2
- 3
- 4
- 5
- N/A

Note: See Appendices for Soil Map Unit Names.

0 0.25 0.5 0.75 Miles

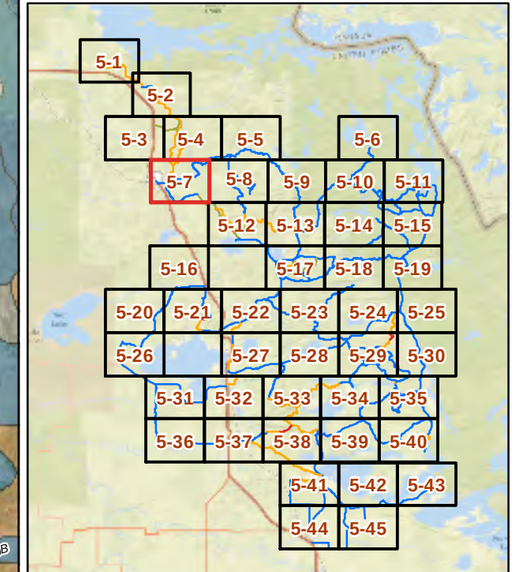

This map is neither a legally recorded map nor a survey map and is not intended to be used as one. This map is a compilation of records, information, and data gathered from various sources listed on this map and is to be used for reference purposes only. SEH does not warrant that the Geographic Information System (GIS) Data used to prepare this map are error free, and SEH does not represent that the GIS Data can be used for navigational, tracking, or any other purpose requiring exacting measurement of distance or direction or precision in the depiction of geographic features. The user of this map acknowledges that SEH shall not be liable for any damages which arise out of the user's access or use of data provided.

Path: X:\UZA\VCATV\154884\5-final-dsgn\51-drawings\90-GIS\EA_Fig_Set\fig05_Soils.mxd

SEH

3535 VADNAIS CENTER DR.
ST. PAUL, MN 55110
PHONE: (651) 490-2000
FAX: (651) 490-2150
WATTS: 800-325-2055
www.sehinc.com

Project: VCATV 154884
Print Date: 7/28/2020

Map by: btolcser
Projection: NAD83 UTM15N
Source: MnDNR, SEHInc, Voyageur Country
Background: St. Louis County, 2019

Voyageur Country ATV System

St. Louis County, Minnesota

Soils Map (SSURGO)

Figure 5-7

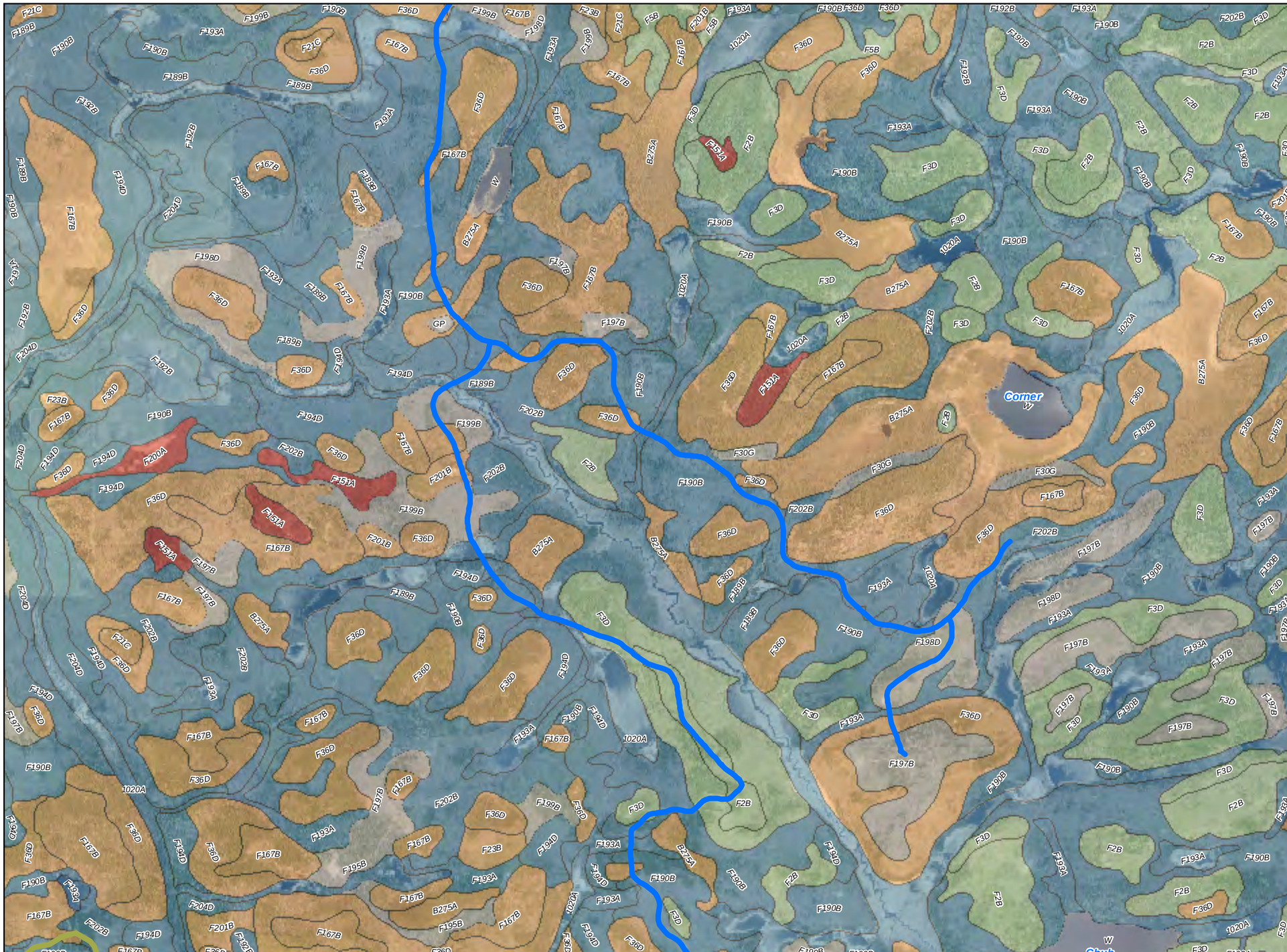

Legend

Proposed Project

- Existing Route - Open to ATV Use
- Existing Route - Proposed New ATV Use (No Improvements Needed)

SSURGO Soil Loss Tolerance (T-Factor)

- 1
- 2
- 3
- 4
- 5
- N/A

Note: See Appendices for Soil Map Unit Names.

0 0.25 0.5 0.75 Miles

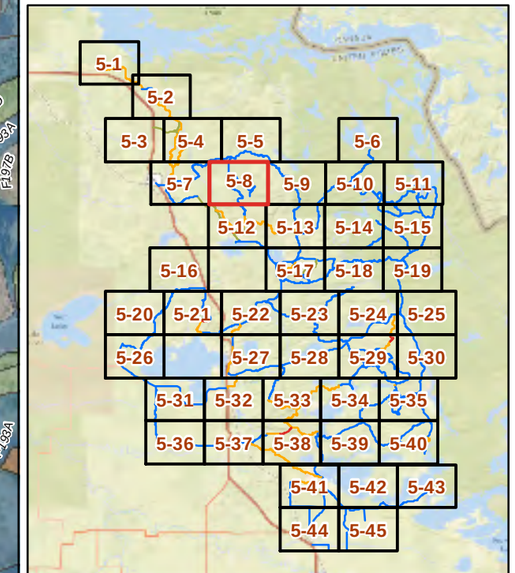

This map is neither a legally recorded map nor a survey map and is not intended to be used as one. This map is a compilation of records, information, and data gathered from various sources listed on this map and is to be used for reference purposes only. SEH does not warrant that the Geographic Information System (GIS) Data used to prepare this map are error free, and SEH does not represent that the GIS Data can be used for navigational, tracking, or any other purpose requiring exacting measurement of distance or direction or precision in the depiction of geographic features. The user of this map acknowledges that SEH shall not be liable for any damages which arise out of the user's access or use of data provided.

Path: X:\UZ\VVCATV\154884\5-final-dsgn\51-drawings\90-GIS\EA_Fig_SetFig05_Soils.mxd

SEH

3535 VADNAIS CENTER DR.
ST. PAUL, MN 55110
PHONE: (651) 490-2000
FAX: (651) 490-2150
WATTS: 800-325-2055
www.sehinc.com

Project: VCATV 154884
Print Date: 7/28/2020

Map by: btolcser
Projection: NAD83 UTM15N
Source: MnDNR, SEHInc, Voyageur Country
Background: St. Louis County, 2019

Voyageur Country ATV System

St. Louis County, Minnesota

Soils Map (SSURGO)

Figure 5-8



Legend

Proposed Project

Existing Route - Open to ATV Use

SSURGO Soil Loss Tolerance (T-Factor)

- 1
- 2
- 3
- 4
- 5
- N/A

Note: See Appendices for Soil Map Unit Names.

0 0.25 0.5 0.75 Miles

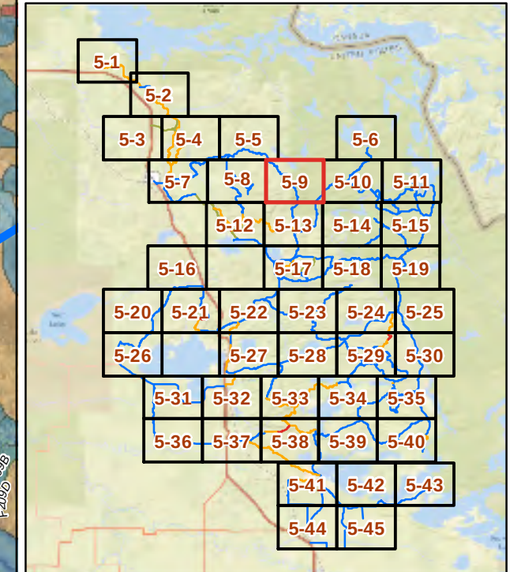

This map is neither a legally recorded map nor a survey map and is not intended to be used as one. This map is a compilation of records, information, and data gathered from various sources listed on this map and is to be used for reference purposes only. SEH does not warrant that the Geographic Information System (GIS) Data used to prepare this map are error free, and SEH does not represent that the GIS Data can be used for navigational, tracking, or any other purpose requiring exacting measurement of distance or direction or precision in the depiction of geographic features. The user of this map acknowledges that SEH shall not be liable for any damages which arise out of the user's access or use of data provided.

Path: X:\UZA\VCATV\154884\5-final-dsgn\51-drawings\90-GIS\EA_Fig_Set\fig05_Soils.mxd

SEH

3535 VADNAIS CENTER DR.
ST. PAUL, MN 55110
PHONE: (651) 490-2000
FAX: (651) 490-2150
WATTS: 800-325-2055
www.sehinc.com

Project: VCATV 154884
Print Date: 7/28/2020

Map by: btolcser
Projection: NAD83 UTM15N
Source: MnDNR, SEHInc, Voyageur Country
Background: St. Louis County, 2019

Voyageur Country ATV System

St. Louis County, Minnesota

Soils Map (SSURGO)

Figure 5-9



Legend

Proposed Project

Existing Route - Open to ATV Use

SSURGO Soil Loss Tolerance (T-Factor)

- 1
- 2
- 3
- 4
- 5
- N/A

Note: See Appendices for Soil Map Unit Names.

0 0.25 0.5 0.75 Miles

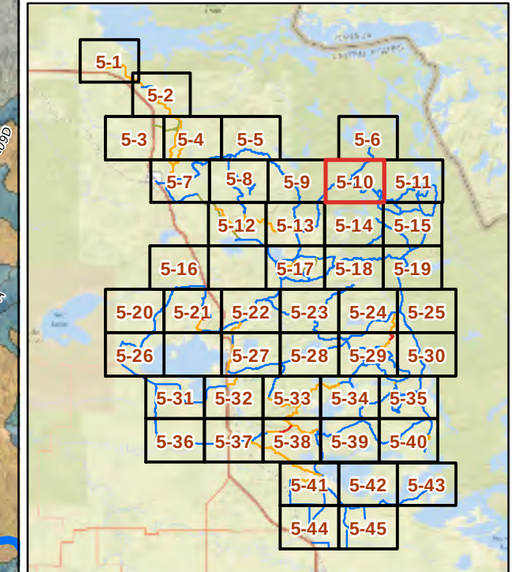

This map is neither a legally recorded map nor a survey map and is not intended to be used as one. This map is a compilation of records, information, and data gathered from various sources listed on this map and is to be used for reference purposes only. SEH does not warrant that the Geographic Information System (GIS) Data used to prepare this map are error free, and SEH does not represent that the GIS Data can be used for navigational, tracking, or any other purpose requiring exacting measurement of distance or direction or precision in the depiction of geographic features. The user of this map acknowledges that SEH shall not be liable for any damages which arise out of the user's access or use of data provided.

Path: X:\UZA\VCATV\154884\5-final-dsgn\51-drawings\90-GIS\EA_Fig_Set\fig05_Soils.mxd

SEH

3535 VADNAIS CENTER DR.
ST. PAUL, MN 55110
PHONE: (651) 490-2000
FAX: (651) 490-2150
WATTS: 800-325-2055
www.sehinc.com

Project: VCATV 154884
Print Date: 7/28/2020

Map by: btolcser
Projection: NAD83 UTM15N
Source: MnDNR, SEHInc, Voyageur Country
Background: St. Louis County, 2019

Voyageur Country ATV System

St. Louis County, Minnesota

Soils Map (SSURGO)

Figure 5-10

Legend

Proposed Project

Existing Route - Open to ATV Use

SSURGO Soil Loss Tolerance (T-Factor)

- 1
- 2
- 3
- 4
- 5
- N/A

Note: See Appendices for Soil Map Unit Names.

0 0.25 0.5 0.75 Miles

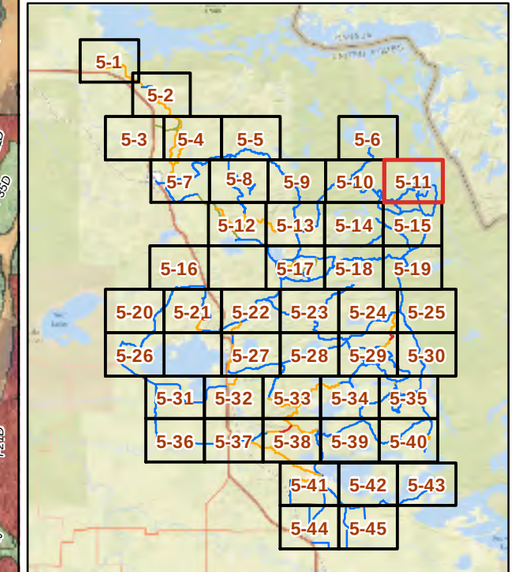

This map is neither a legally recorded map nor a survey map and is not intended to be used as one. This map is a compilation of records, information, and data gathered from various sources listed on this map and is to be used for reference purposes only. SEH does not warrant that the Geographic Information System (GIS) Data used to prepare this map are error free, and SEH does not represent that the GIS Data can be used for navigational, tracking, or any other purpose requiring exacting measurement of distance or direction or precision in the depiction of geographic features. The user of this map acknowledges that SEH shall not be liable for any damages which arise out of the user's access or use of data provided.

Path: X:\UZ\V\VCATV\154884\5-final-dsgn\51-drawings\90-GIS\EA_Fig_SetVfig05_Soils.mxd

SEH

3535 VADNAIS CENTER DR.
ST. PAUL, MN 55110
PHONE: (651) 490-2000
FAX: (651) 490-2150
WATTS: 800-325-2055
www.sehinc.com

Project: VCATV 154884
Print Date: 7/28/2020

Map by: btolcser
Projection: NAD83 UTM15N
Source: MnDNR, SEHInc, Voyageur Country
Background: St. Louis County, 2019

Voyageur Country ATV System

St. Louis County, Minnesota

Soils Map (SSURGO)

Figure 5-11

Legend

Proposed Project

- Existing Route - Open to ATV Use
- Existing Route - Proposed New ATV Use (No Improvements Needed)
- Existing Route - Proposed New ATV Use (Improvements Needed)
- Proposed Route - New Construction, Proposed New ATV Use

SSURGO Soil Loss Tolerance (T-Factor)

- 1
- 2
- 3
- 4
- 5
- N/A

Note: See Appendices for Soil Map Unit Names.

0 0.25 0.5 0.75 Miles

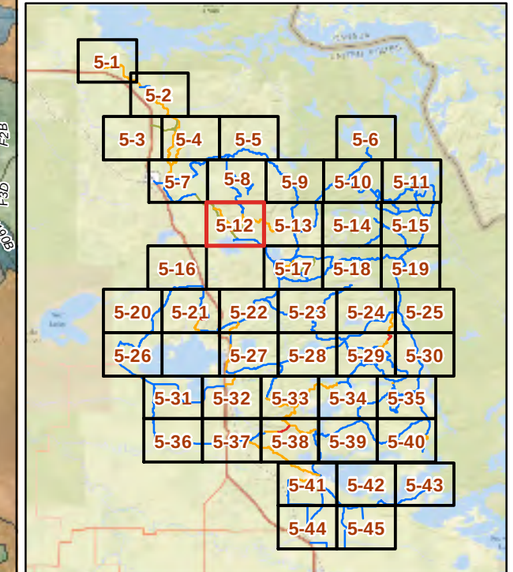

This map is neither a legally recorded map nor a survey map and is not intended to be used as one. This map is a compilation of records, information, and data gathered from various sources listed on this map and is to be used for reference purposes only. SEH does not warrant that the Geographic Information System (GIS) Data used to prepare this map are error free, and SEH does not represent that the GIS Data can be used for navigational, tracking, or any other purpose requiring exacting measurement of distance or direction or precision in the depiction of geographic features. The user of this map acknowledges that SEH shall not be liable for any damages which arise out of the user's access or use of data provided.

SEH
3535 VADNAIS CENTER DR.
ST. PAUL, MN 55110
PHONE: (651) 490-2000
FAX: (651) 490-2150
WATTS: 800-325-2055
www.sehinc.com

Project: VCATV 154884
Print Date: 7/28/2020

Map by: btolcser
Projection: NAD83 UTM15N
Source: MnDNR, SEHInc, Voyageur Country
Background: St. Louis County, 2019

Voyageur Country ATV System

St. Louis County, Minnesota

Soils Map (SSURGO)

Figure 5-12

Path: X:\UZ\V\VCATV\154884\5-final-dsgn\51-drawings\90-GIS\EA_Fig_Set\fig05_Soils.mxd

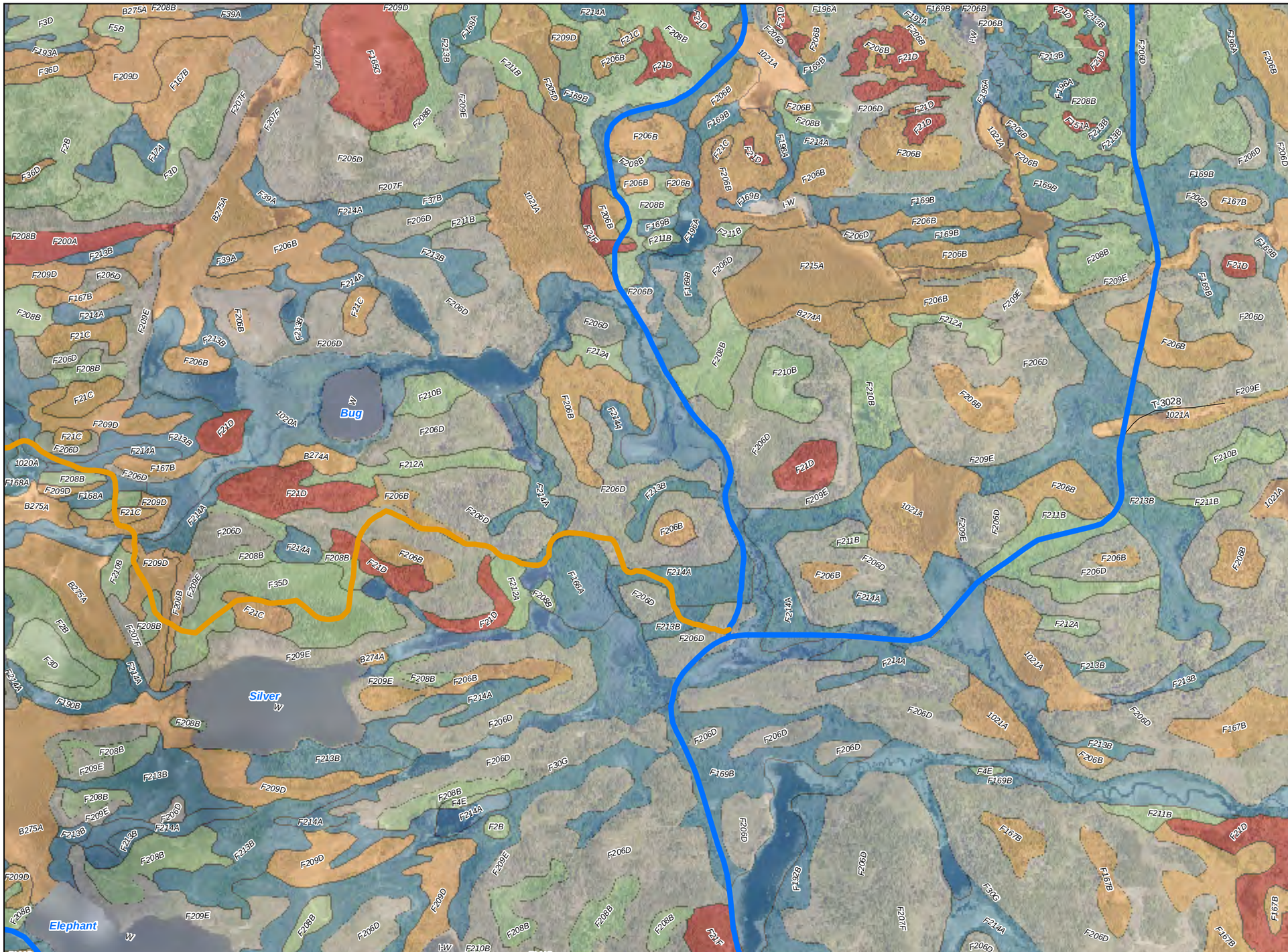

Legend

Proposed Project

- Existing Route - Open to ATV Use
- Existing Route - Proposed New ATV Use (Improvements Needed)

SSURGO Soil Loss Tolerance (T-Factor)

- 1
- 2
- 3
- 4
- 5
- N/A

Note: See Appendices for Soil Map Unit Names.

0 0.25 0.5 0.75 Miles

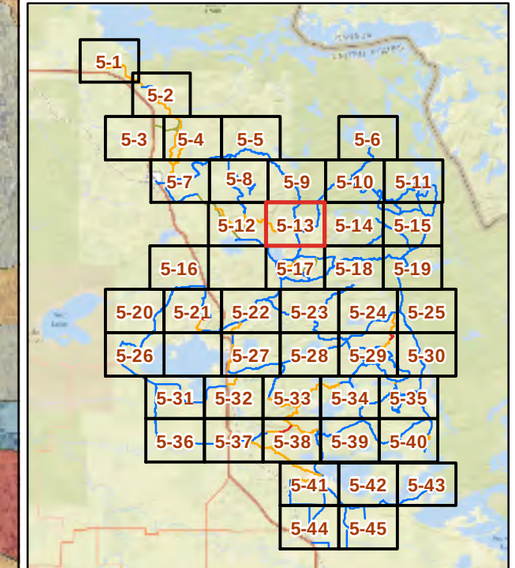

This map is neither a legally recorded map nor a survey map and is not intended to be used as one. This map is a compilation of records, information, and data gathered from various sources listed on this map and is to be used for reference purposes only. SEH does not warrant that the Geographic Information System (GIS) Data used to prepare this map are error free, and SEH does not represent that the GIS Data can be used for navigational, tracking, or any other purpose requiring exacting measurement of distance or direction or precision in the depiction of geographic features. The user of this map acknowledges that SEH shall not be liable for any damages which arise out of the user's access or use of data provided.

SEH
3535 VADNAIS CENTER DR.
ST. PAUL, MN 55110
PHONE: (651) 490-2000
FAX: (651) 490-2150
WATTS: 800-325-2055
www.sehinc.com

Project: VCATV 154884
Print Date: 7/28/2020

Map by: btolcser
Projection: NAD83 UTM15N
Source: MnDNR, SEHInc, Voyageur Country
Background: St. Louis County, 2019

Voyageur Country ATV System

St. Louis County, Minnesota

Soils Map (SSURGO)

Figure 5-13

Path: X:\UZA\VCATV\154884\5-final-dsgn\51-drawings\90-GIS\EA_Fig_SetVfig05_Soils.mxd



Legend

Proposed Project

Existing Route - Open to ATV Use

SSURGO Soil Loss Tolerance (T-Factor)

- 1
- 2
- 3
- 4
- 5
- N/A

Note: See Appendices for Soil Map Unit Names.

0 0.25 0.5 0.75 Miles

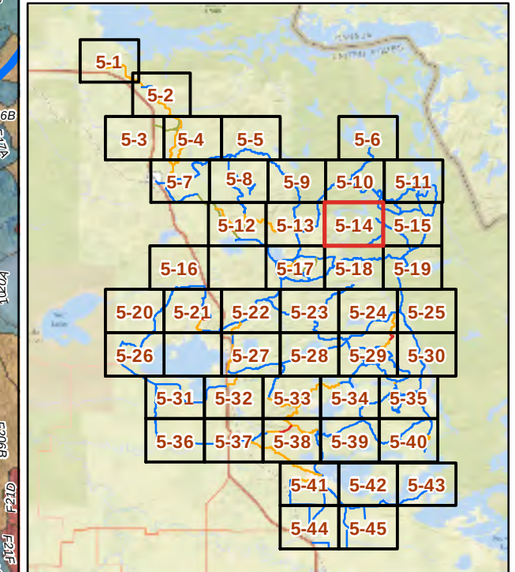

This map is neither a legally recorded map nor a survey map and is not intended to be used as one. This map is a compilation of records, information, and data gathered from various sources listed on this map and is to be used for reference purposes only. SEH does not warrant that the Geographic Information System (GIS) Data used to prepare this map are error free, and SEH does not represent that the GIS Data can be used for navigational, tracking, or any other purpose requiring exacting measurement of distance or direction or precision in the depiction of geographic features. The user of this map acknowledges that SEH shall not be liable for any damages which arise out of the user's access or use of data provided.

Path: X:\UZA\VCATV\154884\5-final-dsgn\51-drawings\90-GIS\EA_Fig_Set\fig05_Soils.mxd

SEH

3535 VADNAIS CENTER DR.
ST. PAUL, MN 55110
PHONE: (651) 490-2000
FAX: (651) 490-2150
WATTS: 800-325-2055
www.sehinc.com

Project: VCATV 154884
Print Date: 7/28/2020

Map by: btolcser
Projection: NAD83 UTM15N
Source: MnDNR, SEHInc, Voyageur Country
Background: St. Louis County, 2019

Voyageur Country ATV System

St. Louis County, Minnesota

Soils Map (SSURGO)

Figure 5-14

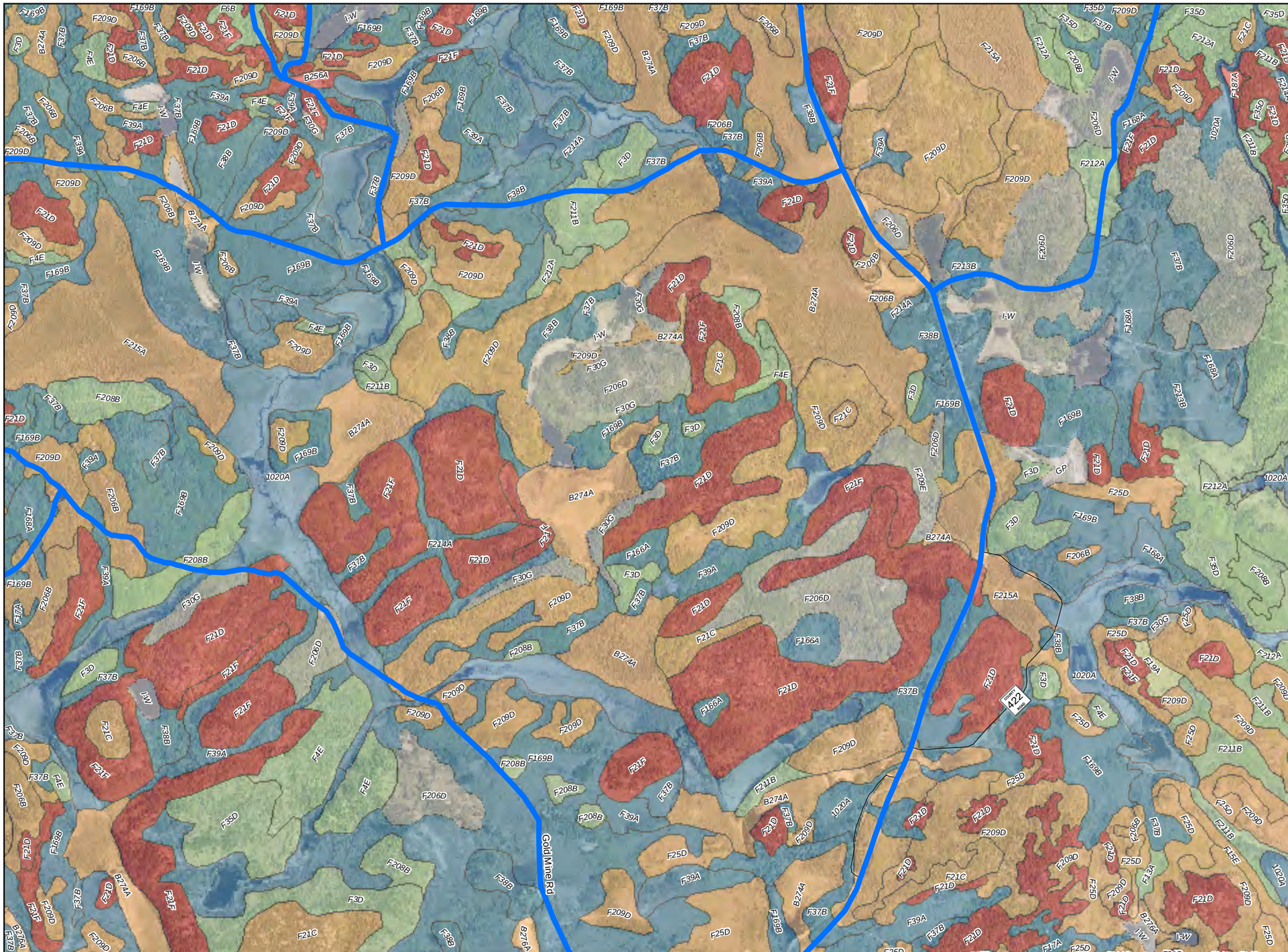

Legend

Proposed Project

Existing Route - Open to ATV Use

SSURGO Soil Loss Tolerance (T-Factor)

- 1
- 2
- 3
- 4
- 5
- N/A

Note: See Appendices for Soil Map Unit Names.

0 0.25 0.5 0.75 Miles

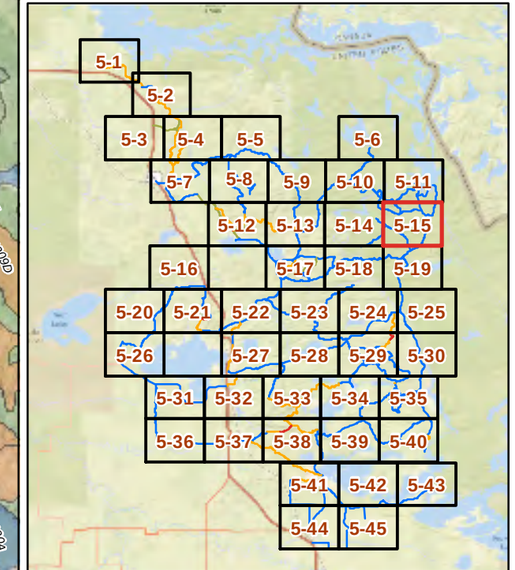

This map is neither a legally recorded map nor a survey map and is not intended to be used as one. This map is a compilation of records, information, and data gathered from various sources listed on this map and is to be used for reference purposes only. SEH does not warrant that the Geographic Information System (GIS) Data used to prepare this map are error free, and SEH does not represent that the GIS Data can be used for navigational, tracking, or any other purpose requiring exacting measurement of distance or direction or precision in the depiction of geographic features. The user of this map acknowledges that SEH shall not be liable for any damages which arise out of the user's access or use of data provided.

Path: X:\UZA\VCATV\154884\5-final-dsgn\51-drawings\90-GIS\EA_Fig_Set\fig05_Soils.mxd

SEH

3535 VADNAIS CENTER DR.
ST. PAUL, MN 55110
PHONE: (651) 490-2000
FAX: (651) 490-2150
WATTS: 800-325-2055
www.sehinc.com

Project: VCATV 154884
Print Date: 7/28/2020

Map by: btolcser
Projection: NAD83 UTM15N
Source: MnDNR, SEHInc, Voyageur Country
Background: St. Louis County, 2019

Voyageur Country ATV System

St. Louis County, Minnesota

Soils Map (SSURGO)

Figure 5-15

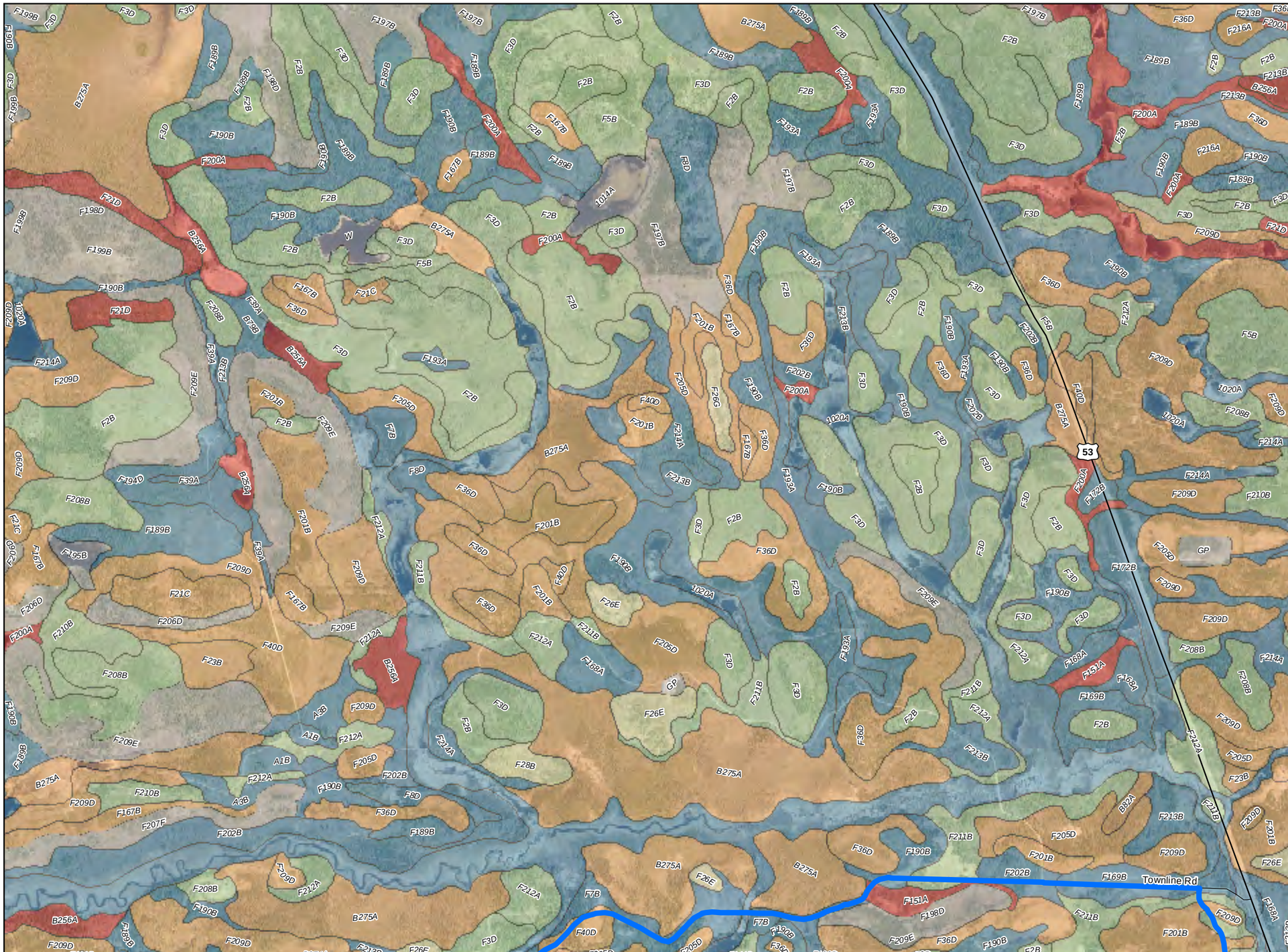

Legend

Proposed Project

Existing Route - Open to ATV Use

SSURGO Soil Loss Tolerance (T-Factor)

- 1
- 2
- 3
- 4
- 5
- N/A

Note: See Appendices for Soil Map Unit Names.

0 0.25 0.5 0.75 Miles

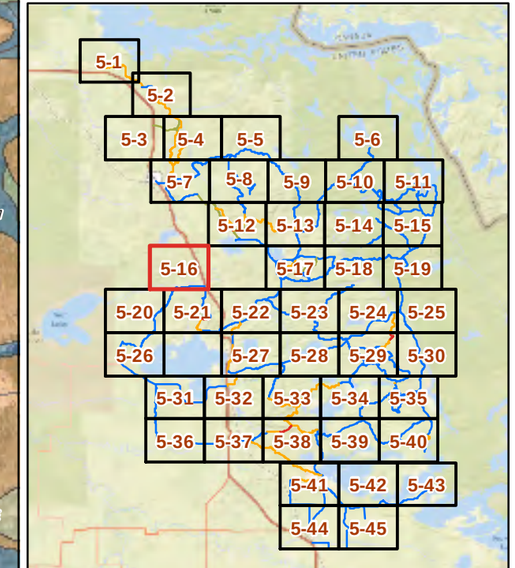

This map is neither a legally recorded map nor a survey map and is not intended to be used as one. This map is a compilation of records, information, and data gathered from various sources listed on this map and is to be used for reference purposes only. SEH does not warrant that the Geographic Information System (GIS) Data used to prepare this map are error free, and SEH does not represent that the GIS Data can be used for navigational, tracking, or any other purpose requiring exacting measurement of distance or direction or precision in the depiction of geographic features. The user of this map acknowledges that SEH shall not be liable for any damages which arise out of the user's access or use of data provided.

Path: X:\UZA\VCATV\154884\5-final-dsgn\51-drawings\90-GIS\EA_Fig_Set\fig05_Soils.mxd

SEH

3535 VADNAIS CENTER DR.
ST. PAUL, MN 55110
PHONE: (651) 490-2000
FAX: (651) 490-2150
WATTS: 800-325-2055
www.sehinc.com

Project: VCATV 154884
Print Date: 7/28/2020

Map by: btolcser
Projection: NAD83 UTM15N
Source: MnDNR, SEHInc, Voyageur Country
Background: St. Louis County, 2019

Voyageur Country ATV System

St. Louis County, Minnesota

Soils Map (SSURGO)

Figure 5-16

Legend

Proposed Project

- Existing Route - Open to ATV Use
- Existing Route - Proposed New ATV Use (No Improvements Needed)
- Existing Route - Proposed New ATV Use (Improvements Needed)

SSURGO Soil Loss Tolerance (T-Factor)

- 1
- 2
- 3
- 4
- 5
- N/A

Note: See Appendices for Soil Map Unit Names.

0 0.25 0.5 0.75 Miles

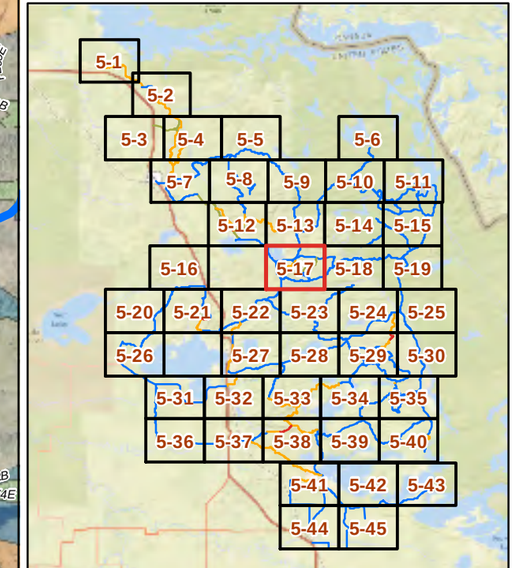

This map is neither a legally recorded map nor a survey map and is not intended to be used as one. This map is a compilation of records, information, and data gathered from various sources listed on this map and is to be used for reference purposes only. SEH does not warrant that the Geographic Information System (GIS) Data used to prepare this map are error free, and SEH does not represent that the GIS Data can be used for navigational, tracking, or any other purpose requiring exacting measurement of distance or direction or precision in the depiction of geographic features. The user of this map acknowledges that SEH shall not be liable for any damages which arise out of the user's access or use of data provided.

Path: X:\UZA\VCATV\154884\5-final-dsgn\51-drawings\90-GIS\EA_Fig_Set\fig05_Soils.mxd

SEH
3535 VADNAIS CENTER DR.
ST. PAUL, MN 55110
PHONE: (651) 490-2000
FAX: (651) 490-2150
WATTS: 800-325-2055
www.sehinc.com

Project: VCATV 154884
Print Date: 7/28/2020

Map by: btolcser
Projection: NAD83 UTM15N
Source: MnDNR, SEHInc, Voyageur Country
Background: St. Louis County, 2019

Voyageur Country ATV System

St. Louis County, Minnesota

Soils Map (SSURGO)

Figure 5-17

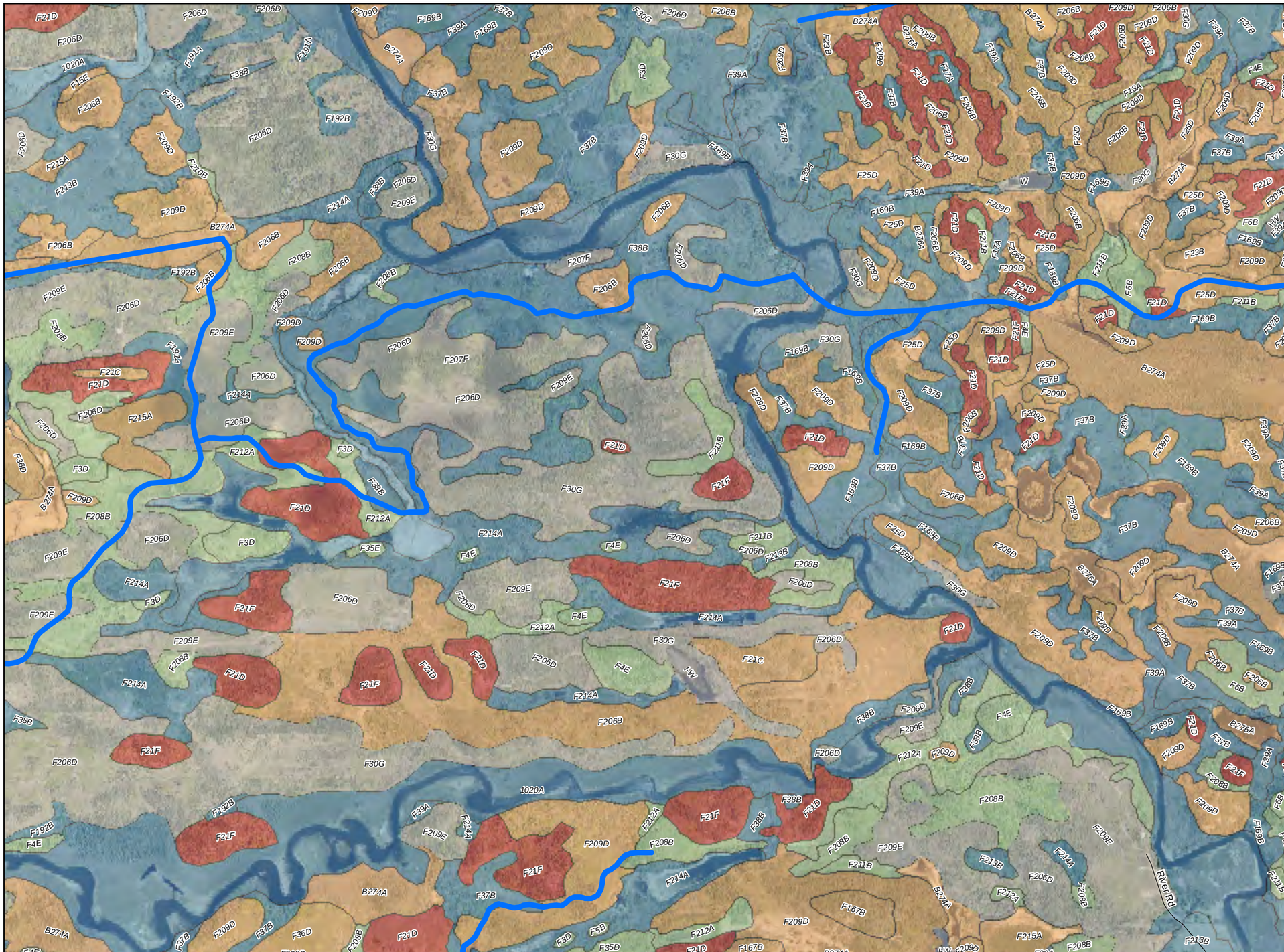

Legend

Proposed Project

Existing Route - Open to ATV Use

SSURGO Soil Loss Tolerance (T-Factor)

1
2
3
4
5
N/A

Note: See Appendices for Soil Map Unit Names.

0 0.25 0.5 0.75 Miles

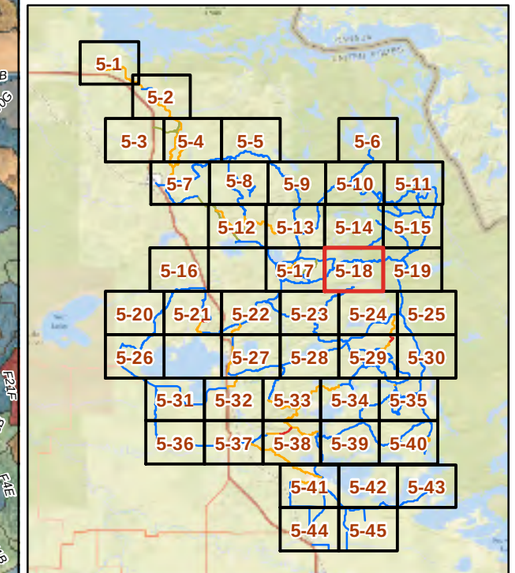

This map is neither a legally recorded map nor a survey map and is not intended to be used as one. This map is a compilation of records, information, and data gathered from various sources listed on this map and is to be used for reference purposes only. SEH does not warrant that the Geographic Information System (GIS) Data used to prepare this map are error free, and SEH does not represent that the GIS Data can be used for navigational, tracking, or any other purpose requiring exacting measurement of distance or direction or precision in the depiction of geographic features. The user of this map acknowledges that SEH shall not be liable for any damages which arise out of the user's access or use of data provided.

Path: X:\UZ\VVCATV\154884\5-final-dsgn\51-drawings\90-GIS\EA_Fig_SetVig05_Soils.mxd

SEH

3535 VADNAIS CENTER DR.
ST. PAUL, MN 55110
PHONE: (651) 490-2000
FAX: (651) 490-2150
WATTS: 800-325-2055
www.sehinc.com

Project: VCATV 154884
Print Date: 7/28/2020

Map by: btolcser
Projection: NAD83 UTM15N
Source: MnDNR, SEHInc, Voyageur Country
Background: St. Louis County, 2019

Voyageur Country ATV System

St. Louis County, Minnesota

Soils Map (SSURGO)

Figure 5-18

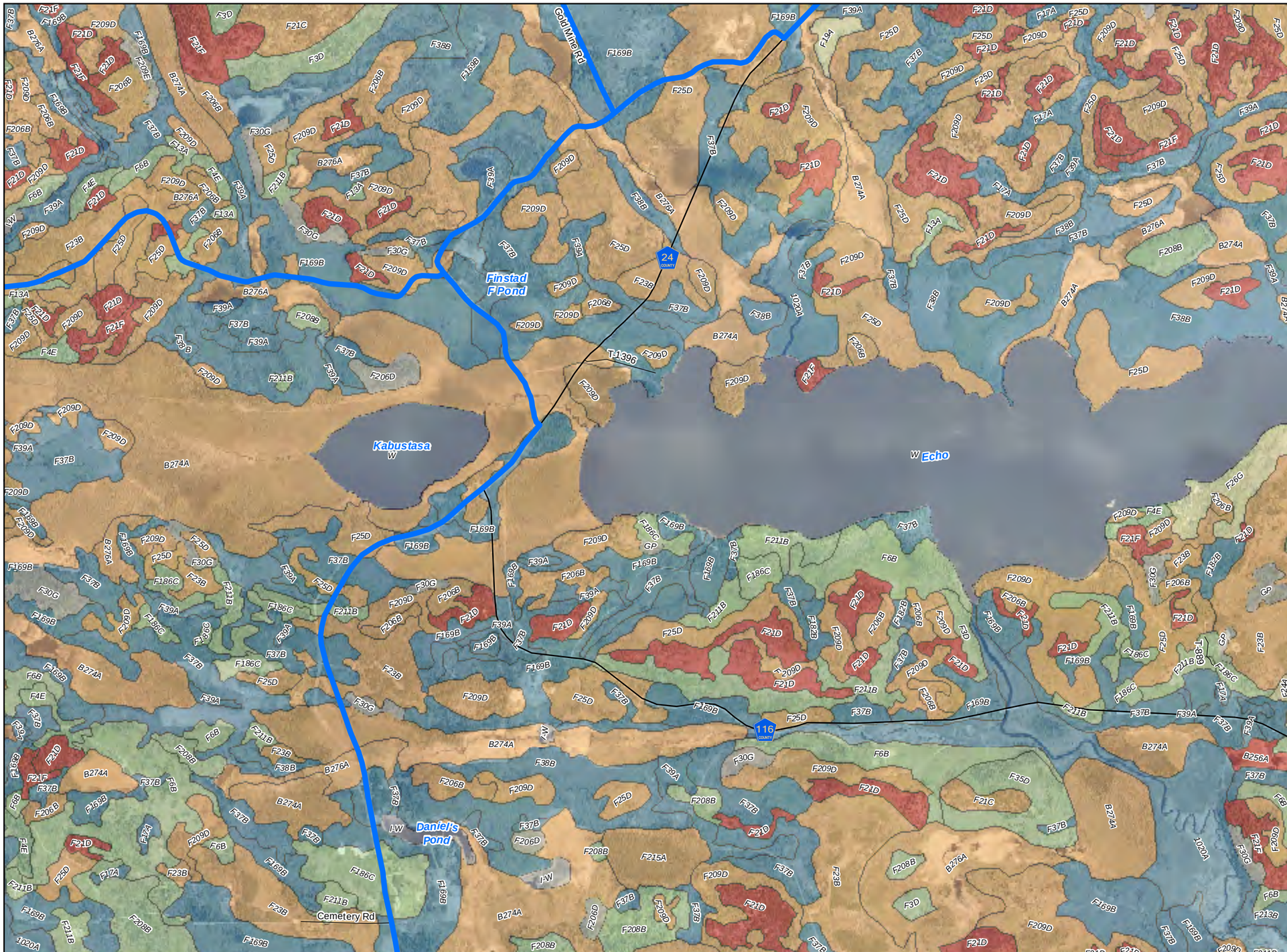

Legend

Proposed Project

Existing Route - Open to ATV Use

SSURGO Soil Loss Tolerance (T-Factor)

- 1
- 2
- 3
- 4
- 5
- N/A

Note: See Appendices for Soil Map Unit Names.

0 0.25 0.5 0.75 Miles

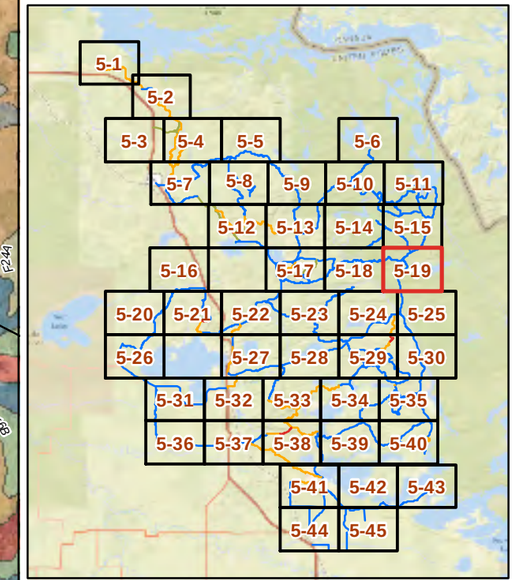

This map is neither a legally recorded map nor a survey map and is not intended to be used as one. This map is a compilation of records, information, and data gathered from various sources listed on this map and is to be used for reference purposes only. SEH does not warrant that the Geographic Information System (GIS) Data used to prepare this map are error free, and SEH does not represent that the GIS Data can be used for navigational, tracking, or any other purpose requiring exacting measurement of distance or direction or precision in the depiction of geographic features. The user of this map acknowledges that SEH shall not be liable for any damages which arise out of the user's access or use of data provided.

Path: X:\UZ\VVCATV\154884\5-final-dsgn\51-drawings\90-GIS\IEA_Fig_SetTig05_Soils.mxd

SEH

3535 VADNAIS CENTER DR.
ST. PAUL, MN 55110
PHONE: (651) 490-2000
FAX: (651) 490-2150
WATTS: 800-325-2055
www.sehinc.com

Project: VCATV 154884
Print Date: 7/28/2020

Map by: btolcser
Projection: NAD83 UTM15N
Source: MnDNR, SEHInc, Voyageur Country
Background: St. Louis County, 2019

Voyageur Country ATV System

St. Louis County, Minnesota

Soils Map (SSURGO)

Figure 5-19

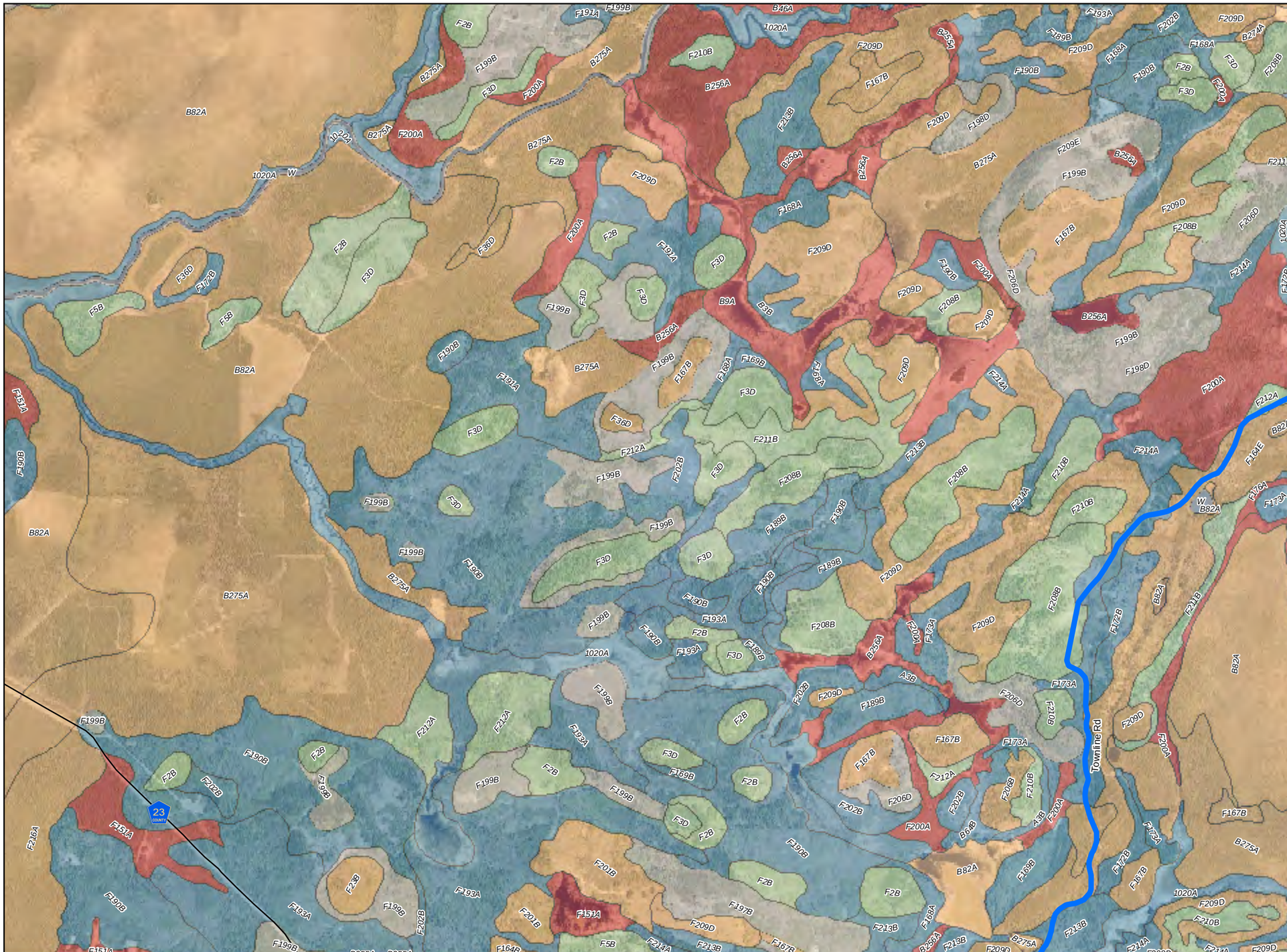

Legend

Proposed Project

Existing Route - Open to ATV Use

SSURGO Soil Loss Tolerance (T-Factor)

- 1
- 2
- 3
- 4
- 5
- N/A

Note: See Appendices for Soil Map Unit Names.

0 0.25 0.5 0.75 Miles

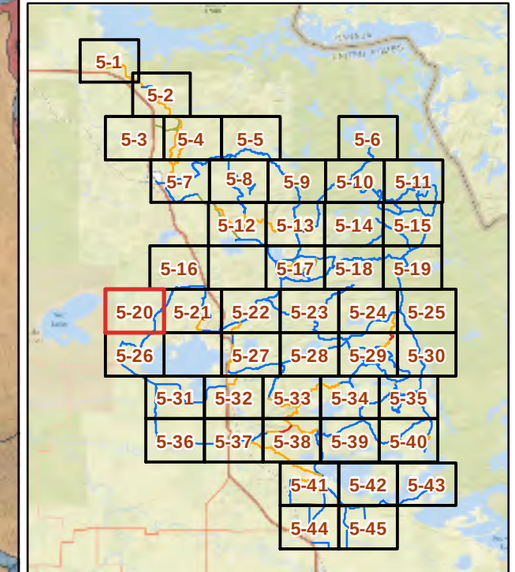

This map is neither a legally recorded map nor a survey map and is not intended to be used as one. This map is a compilation of records, information, and data gathered from various sources listed on this map and is to be used for reference purposes only. SEH does not warrant that the Geographic Information System (GIS) Data used to prepare this map are error free, and SEH does not represent that the GIS Data can be used for navigational, tracking, or any other purpose requiring exacting measurement of distance or direction or precision in the depiction of geographic features. The user of this map acknowledges that SEH shall not be liable for any damages which arise out of the user's access or use of data provided.

Path: X:\UZA\VCATV\154884\5-final-dsgn\51-drawings\90-GIS\EA_Fig_Set\fig05_Soils.mxd

SEH

3535 VADNAIS CENTER DR.
ST. PAUL, MN 55110
PHONE: (651) 490-2000
FAX: (651) 490-2150
WATTS: 800-325-2055
www.sehinc.com

Project: VCATV 154884
Print Date: 7/28/2020

Map by: btolcser
Projection: NAD83 UTM15N
Source: MnDNR, SEHInc, Voyageur Country
Background: St. Louis County, 2019

Voyageur Country ATV System

St. Louis County, Minnesota

Soils Map (SSURGO)

Figure 5-20

This map is neither a legally recorded map nor a survey map and is not intended to be used as one. This map is a compilation of records, information, and data gathered from various sources listed on this map and is to be used for reference purposes only. SEH does not warrant that the Geographic Information System (GIS) Data used to prepare this map are error free, and SEH does not represent that the GIS Data can be used for navigational, tracking, or any other purpose requiring exacting measurement of distance or direction or precision in the depiction of geographic features. The user of this map acknowledges that SEH shall not be liable for any damages which arise out of the user's access or use of data provided.

Path: X:\UZA\VCATV\154884\5-final-dsgn\51-drawings\90-GIS\EA_Fig_Set\fig05_Soils.mxd

SEH
3535 VADNAIS CENTER DR.
ST. PAUL, MN 55110
PHONE: (651) 490-2000
FAX: (651) 490-2150
WATTS: 800-325-2055
www.sehinc.com

Project: VCATV 154884
Print Date: 7/28/2020

Map by: btolcser
Projection: NAD83 UTM15N
Source: MnDNR, SEHInc, Voyageur Country
Background: St. Louis County, 2019

Voyageur Country ATV System

St. Louis County, Minnesota

Soils Map (SSURGO)

Figure 5-21

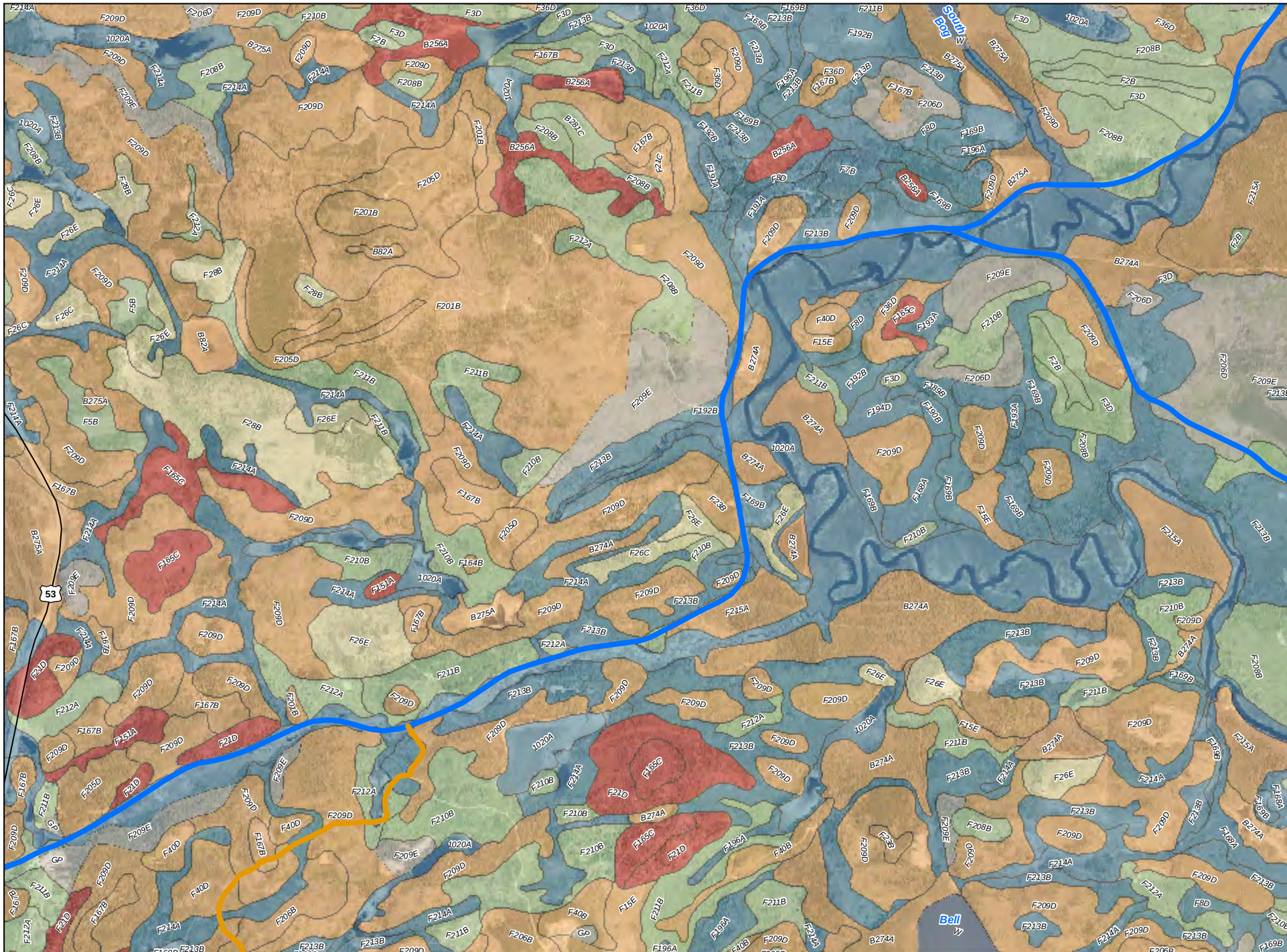

Legend

Proposed Project

- Existing Route - Open to ATV Use
- Existing Route - Proposed New ATV Use (No Improvements Needed)
- Existing Route - Proposed New ATV Use (Improvements Needed)

SSURGO Soil Loss Tolerance (T-Factor)

- 1
- 2
- 3
- 4
- 5
- N/A

Note: See Appendices for Soil Map Unit Names.

0 0.25 0.5 0.75 Miles

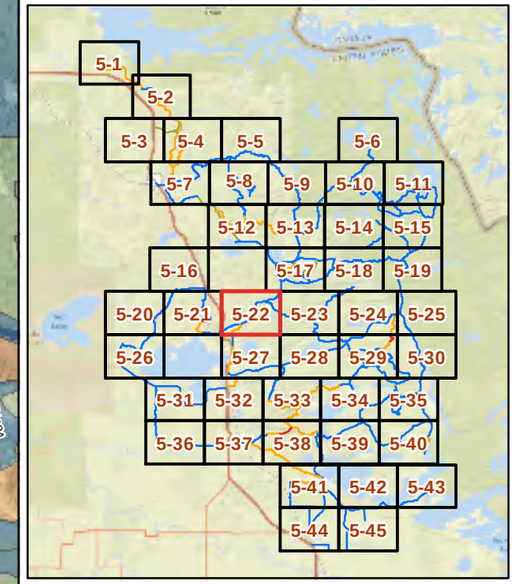

This map is neither a legally recorded map nor a survey map and is not intended to be used as one. This map is a compilation of records, information, and data gathered from various sources listed on this map and is to be used for reference purposes only. SEH does not warrant that the Geographic Information System (GIS) Data used to prepare this map are error free, and SEH does not represent that the GIS Data can be used for navigational, tracking, or any other purpose requiring exacting measurement of distance or direction or precision in the depiction of geographic features. The user of this map acknowledges that SEH shall not be liable for any damages which arise out of the user's access or use of data provided.

Path: X:\UZ\VVCATV\154884\5-final-dsgn\51-drawings\90-GIS\EA_Fig_SetVig05_Soils.mxd

SEH
3535 VADNAIS CENTER DR.
ST. PAUL, MN 55110
PHONE: (651) 490-2000
FAX: (651) 490-2150
WATTS: 800-325-2055
www.sehinc.com

Project: VCATV 154884
Print Date: 7/28/2020

Map by: btolcser
Projection: NAD83 UTM15N
Source: MnDNR, SEHInc, Voyageur Country
Background: St. Louis County, 2019

Voyageur Country ATV System

St. Louis County, Minnesota

Soils Map (SSURGO)

Figure 5-22

Legend

Proposed Project

Existing Route - Open to ATV Use

SSURGO Soil Loss Tolerance (T-Factor)

- 1
- 2
- 3
- 4
- 5
- N/A

Note: See Appendices for Soil Map Unit Names.

0 0.25 0.5 0.75 Miles

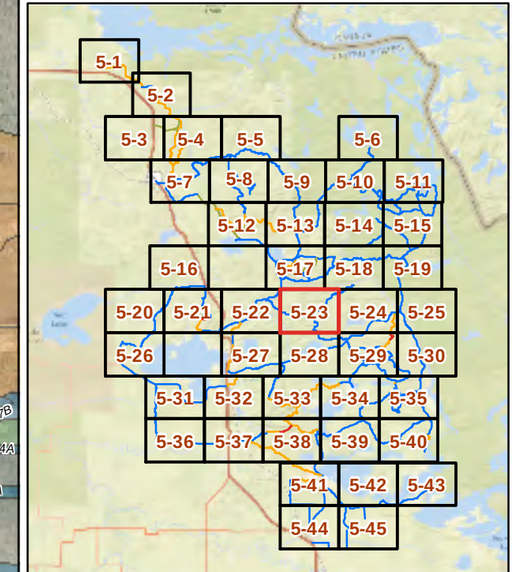

This map is neither a legally recorded map nor a survey map and is not intended to be used as one. This map is a compilation of records, information, and data gathered from various sources listed on this map and is to be used for reference purposes only. SEH does not warrant that the Geographic Information System (GIS) Data used to prepare this map are error free, and SEH does not represent that the GIS Data can be used for navigational, tracking, or any other purpose requiring exacting measurement of distance or direction or precision in the depiction of geographic features. The user of this map acknowledges that SEH shall not be liable for any damages which arise out of the user's access or use of data provided.

Path: X:\UZA\VCATV\154884\5-final-dsgn\51-drawings\90-GIS\EA_Fig_Set\fig05_Soils.mxd

SEH

3535 VADNAIS CENTER DR.
ST. PAUL, MN 55110
PHONE: (651) 490-2000
FAX: (651) 490-2150
WATTS: 800-325-2055
www.sehinc.com

Project: VCATV 154884
Print Date: 7/28/2020

Map by: btolcser
Projection: NAD83 UTM15N
Source: MnDNR, SEHInc, Voyageur Country
Background: St. Louis County, 2019

Voyageur Country ATV System

St. Louis County, Minnesota

Soils Map (SSURGO)

Figure 5-23

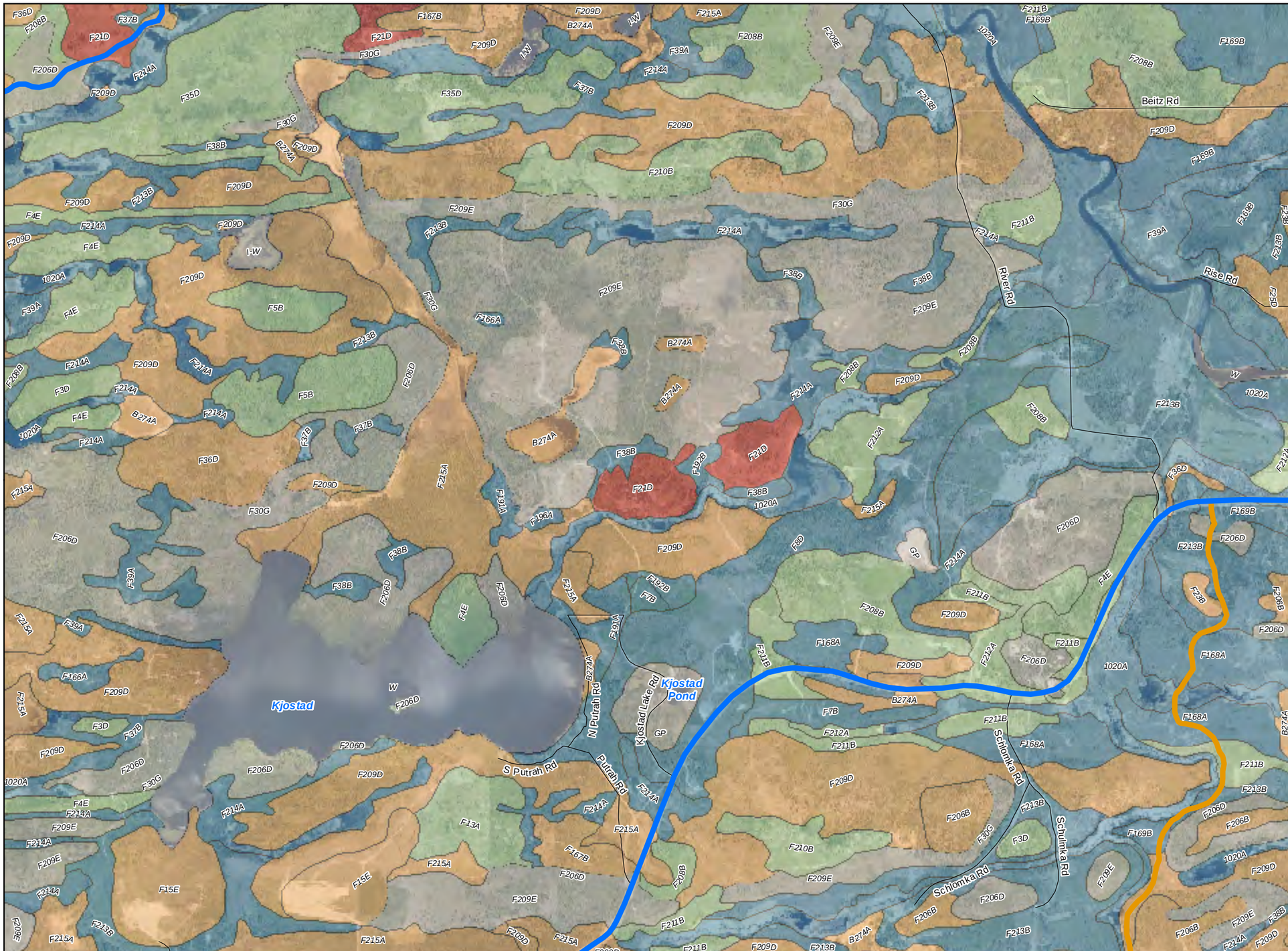

Legend

Proposed Project

- Existing Route - Open to ATV Use
- Existing Route - Proposed New ATV Use (Improvements Needed)

SSURGO Soil Loss Tolerance (T-Factor)

- 1
- 2
- 3
- 4
- 5
- N/A

Note: See Appendices for Soil Map Unit Names.

0 0.25 0.5 0.75 Miles

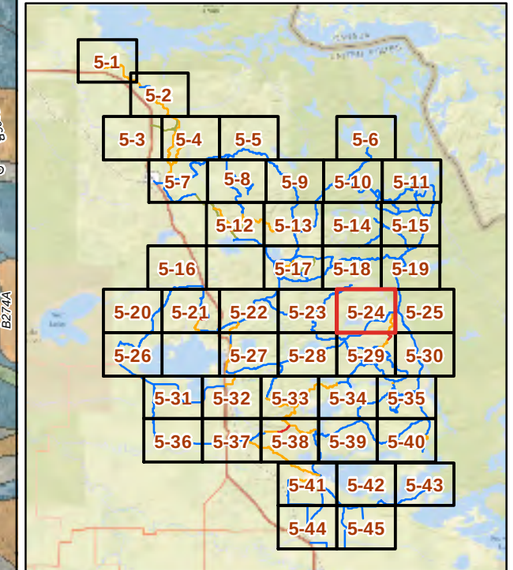

This map is neither a legally recorded map nor a survey map and is not intended to be used as one. This map is a compilation of records, information, and data gathered from various sources listed on this map and is to be used for reference purposes only. SEH does not warrant that the Geographic Information System (GIS) Data used to prepare this map are error free, and SEH does not represent that the GIS Data can be used for navigational, tracking, or any other purpose requiring exacting measurement of distance or direction or precision in the depiction of geographic features. The user of this map acknowledges that SEH shall not be liable for any damages which arise out of the user's access or use of data provided.

SEH
3535 VADNAIS CENTER DR.
ST. PAUL, MN 55110
PHONE: (651) 490-2000
FAX: (651) 490-2150
WATTS: 800-325-2055
www.sehinc.com

Project: VCATV 154884
Print Date: 7/28/2020

Map by: btolcser
Projection: NAD83 UTM15N
Source: MnDNR, SEHInc, Voyageur Country
Background: St. Louis County, 2019

Voyageur Country ATV System

St. Louis County, Minnesota

Soils Map (SSURGO)

Figure 5-24

Path: X:\UZ\V\VCATV\154884\5-final-dsgn\51-drawings\90-GIS\EA_Fig_Set\fig05_Soils.mxd



Legend

Proposed Project

Existing Route - Open to ATV Use

SSURGO Soil Loss Tolerance (T-Factor)

- 1
- 2
- 3
- 4
- 5
- N/A

Note: See Appendices for Soil Map Unit Names.

0 0.25 0.5 0.75 Miles

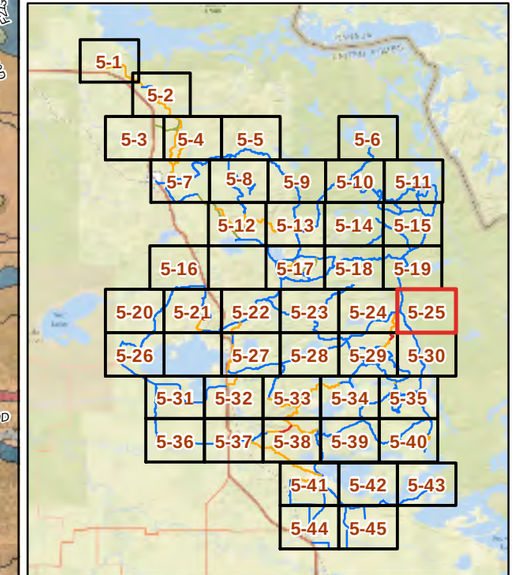

This map is neither a legally recorded map nor a survey map and is not intended to be used as one. This map is a compilation of records, information, and data gathered from various sources listed on this map and is to be used for reference purposes only. SEH does not warrant that the Geographic Information System (GIS) Data used to prepare this map are error free, and SEH does not represent that the GIS Data can be used for navigational, tracking, or any other purpose requiring exacting measurement of distance or direction or precision in the depiction of geographic features. The user of this map acknowledges that SEH shall not be liable for any damages which arise out of the user's access or use of data provided.

Path: X:\UZA\VCATV\15488415-final-dsgn\51-drawings\90-GIS\EA_Fig_SetVfig05_Soils.mxd

SEH
3535 VADNAIS CENTER DR.
ST. PAUL, MN 55110
PHONE: (651) 490-2000
FAX: (651) 490-2150
WATTS: 800-325-2055
www.sehinc.com

Project: VCATV 154884
Print Date: 7/28/2020

Map by: btolcser
Projection: NAD83 UTM15N
Source: MnDNR, SEHInc, Voyageur Country
Background: St. Louis County, 2019

Voyageur Country ATV System

St. Louis County, Minnesota

Soils Map (SSURGO)

Figure 5-25



Legend

Proposed Project

Existing Route - Open to ATV Use

SSURGO Soil Loss Tolerance (T-Factor)

- 1
- 2
- 3
- 4
- 5
- N/A

Note: See Appendices for Soil Map Unit Names.

0 0.25 0.5 0.75 Miles

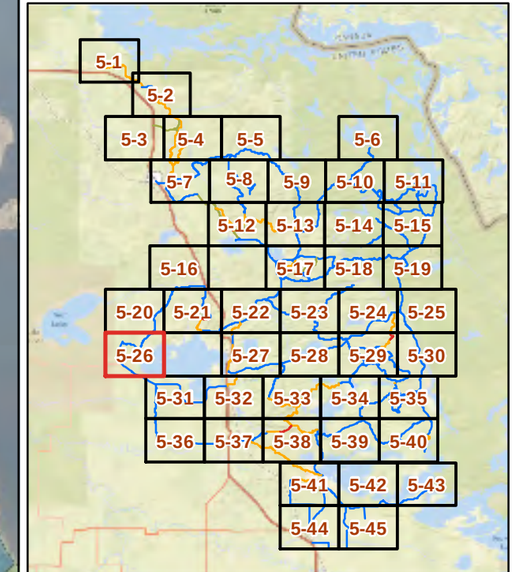

This map is neither a legally recorded map nor a survey map and is not intended to be used as one. This map is a compilation of records, information, and data gathered from various sources listed on this map and is to be used for reference purposes only. SEH does not warrant that the Geographic Information System (GIS) Data used to prepare this map are error free, and SEH does not represent that the GIS Data can be used for navigational, tracking, or any other purpose requiring exacting measurement of distance or direction or precision in the depiction of geographic features. The user of this map acknowledges that SEH shall not be liable for any damages which arise out of the user's access or use of data provided.

Path: X:\UZA\VCATV\154884\5-final-dsgn\51-drawings\90-GIS\EA_Fig_Set\fig05_Soils.mxd

SEH

3535 VADNAIS CENTER DR.
ST. PAUL, MN 55110
PHONE: (651) 490-2000
FAX: (651) 490-2150
WATTS: 800-325-2055
www.sehinc.com

Project: VCATV 154884
Print Date: 7/28/2020

Map by: btolcser
Projection: NAD83 UTM15N
Source: MnDNR, SEHInc, Voyageur Country
Background: St. Louis County, 2019

Voyageur Country ATV System

St. Louis County, Minnesota

Soils Map (SSURGO)

Figure 5-26

Legend

Proposed Project

- Existing Route - Open to ATV Use
- Existing Route - Proposed New ATV Use (Improvements Needed)

SSURGO Soil Loss Tolerance (T-Factor)

- 1
- 2
- 3
- 4
- 5
- N/A

Note: See Appendices for Soil Map Unit Names.

0 0.25 0.5 0.75 Miles

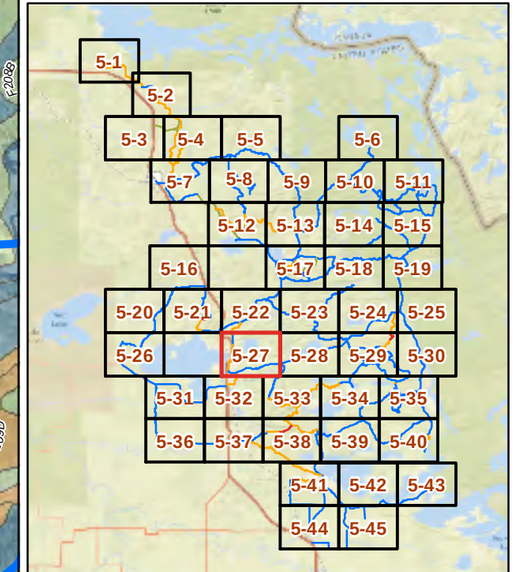

This map is neither a legally recorded map nor a survey map and is not intended to be used as one. This map is a compilation of records, information, and data gathered from various sources listed on this map and is to be used for reference purposes only. SEH does not warrant that the Geographic Information System (GIS) Data used to prepare this map are error free, and SEH does not represent that the GIS Data can be used for navigational, tracking, or any other purpose requiring exacting measurement of distance or direction or precision in the depiction of geographic features. The user of this map acknowledges that SEH shall not be liable for any damages which arise out of the user's access or use of data provided.

Path: X:\UZA\VCATV\154884\5-final-dsgn\51-drawings\90-GIS\EA_Fig_Set\fig05_Soils.mxd

SEH
3535 VADNAIS CENTER DR.
ST. PAUL, MN 55110
PHONE: (651) 490-2000
FAX: (651) 490-2150
WATTS: 800-325-2055
www.sehinc.com

Project: VCATV 154884
Print Date: 7/28/2020

Map by: btolcser
Projection: NAD83 UTM15N
Source: MnDNR, SEHInc, Voyageur Country
Background: St. Louis County, 2019

Voyageur Country ATV System

St. Louis County, Minnesota

Soils Map (SSURGO)

Figure 5-27

Legend

Proposed Project

Existing Route - Open to ATV Use

SSURGO Soil Loss Tolerance (T-Factor)

- 1
- 2
- 3
- 4
- 5
- N/A

Note: See Appendices for Soil Map Unit Names.

0 0.25 0.5 0.75 Miles

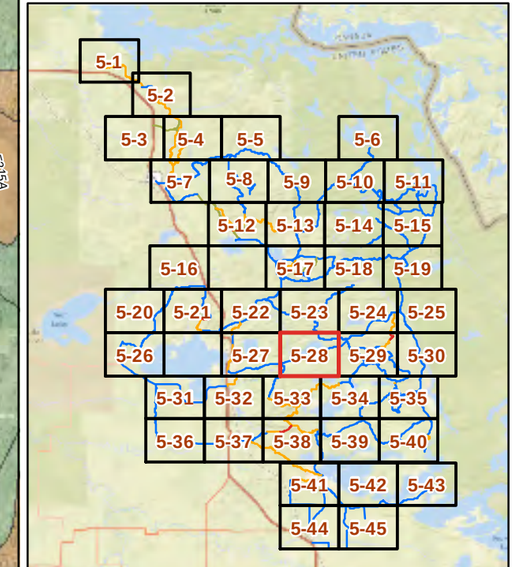

This map is neither a legally recorded map nor a survey map and is not intended to be used as one. This map is a compilation of records, information, and data gathered from various sources listed on this map and is to be used for reference purposes only. SEH does not warrant that the Geographic Information System (GIS) Data used to prepare this map are error free, and SEH does not represent that the GIS Data can be used for navigational, tracking, or any other purpose requiring exacting measurement of distance or direction or precision in the depiction of geographic features. The user of this map acknowledges that SEH shall not be liable for any damages which arise out of the user's access or use of data provided.

Path: X:\UZA\VCATV\154884\5-final-dsgn\51-drawings\90-GIS\EA_Fig_SetVfig05_Soils.mxd

SEH

3535 VADNAIS CENTER DR.
ST. PAUL, MN 55110
PHONE: (651) 490-2000
FAX: (651) 490-2150
WATTS: 800-325-2055
www.sehinc.com

Project: VCATV 154884
Print Date: 7/28/2020

Map by: btolcser
Projection: NAD83 UTM15N
Source: MnDNR, SEHInc, Voyageur Country
Background: St. Louis County, 2019

Voyageur Country ATV System

St. Louis County, Minnesota

Soils Map (SSURGO)

Figure 5-28

Legend

Proposed Project

- Existing Route - Open to ATV Use
- Existing Route - Proposed New ATV Use (Improvements Needed)
- Proposed Route - New Construction, Proposed New ATV Use

SSURGO Soil Loss Tolerance (T-Factor)

- 1
- 2
- 3
- 4
- 5
- N/A

Note: See Appendices for Soil Map Unit Names.

0 0.25 0.5 0.75 Miles

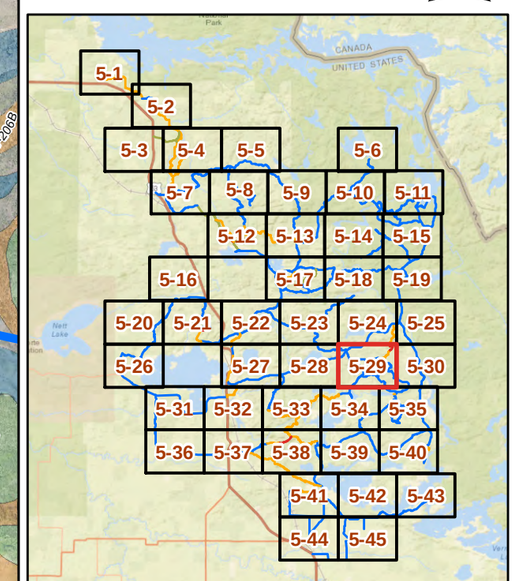

This map is neither a legally recorded map nor a survey map and is not intended to be used as one. This map is a compilation of records, information, and data gathered from various sources listed on this map and is to be used for reference purposes only. SEH does not warrant that the Geographic Information System (GIS) Data used to prepare this map are error free, and SEH does not represent that the GIS Data can be used for navigational, tracking, or any other purpose requiring exacting measurement of distance or direction or precision in the depiction of geographic features. The user of this map acknowledges that SEH shall not be liable for any damages which arise out of the user's access or use of data provided.

SEH
3535 VADNAIS CENTER DR.
ST. PAUL, MN 55110
PHONE: (651) 490-2000
FAX: (651) 490-2150
WATTS: 800-325-2055
www.sehinc.com

Project: VCATV 154884
Print Date: 9/24/2020

Map by: btolcser
Projection: NAD83 UTM15N
Source: MnDNR, SEHInc, Voyageur Country
Background: St. Louis County, 2019

Voyageur Country ATV System

St. Louis County, Minnesota

Soils Map (SSURGO)

Figure 5-29

Path: X:\UZ\I\VCATV\154884\5-final-dsgn\51-drawings\90-GIS\EA_Fig_Set\fig05_Soils.mxd

Legend

Proposed Project

Existing Route - Open to ATV Use

SSURGO Soil Loss Tolerance (T-Factor)

- 1
- 2
- 3
- 4
- 5
- N/A

Note: See Appendices for Soil Map Unit Names.

0 0.25 0.5 0.75 Miles

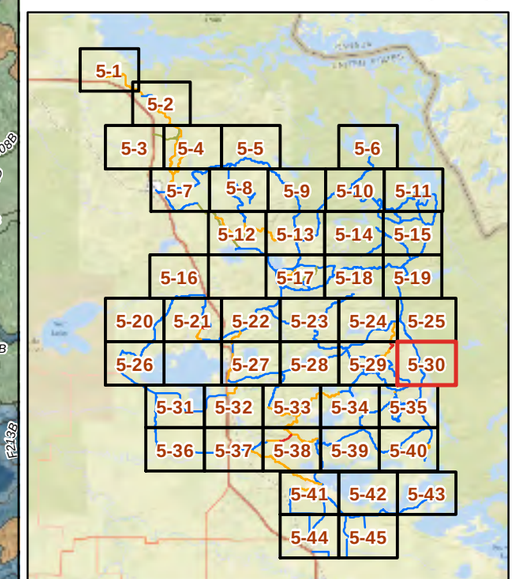

This map is neither a legally recorded map nor a survey map and is not intended to be used as one. This map is a compilation of records, information, and data gathered from various sources listed on this map and is to be used for reference purposes only. SEH does not warrant that the Geographic Information System (GIS) Data used to prepare this map are error free, and SEH does not represent that the GIS Data can be used for navigational, tracking, or any other purpose requiring exacting measurement of distance or direction or precision in the depiction of geographic features. The user of this map acknowledges that SEH shall not be liable for any damages which arise out of the user's access or use of data provided.

SEH

3535 VADNAIS CENTER DR.
ST. PAUL, MN 55110
PHONE: (651) 490-2000
FAX: (651) 490-2150
WATTS: 800-325-2055
www.sehinc.com

Project: VCATV 154884
Print Date: 7/28/2020

Map by: btolcser
Projection: NAD83 UTM15N
Source: MnDNR, SEHInc, Voyageur Country
Background: St. Louis County, 2019

Voyageur Country ATV System

St. Louis County, Minnesota

Soils Map (SSURGO)

Figure 5-30

Path: X:\UZA\VCATV\154884\5-final-dsgn\51-drawings\90-GIS\EA_Fig_SetVfig05_Soils.mxd

Legend

Proposed Project

Existing Route - Open to ATV Use

SSURGO Soil Loss Tolerance (T-Factor)

- 1
- 2
- 3
- 4
- 5
- N/A

Note: See Appendices for Soil Map Unit Names.

0 0.25 0.5 0.75 Miles

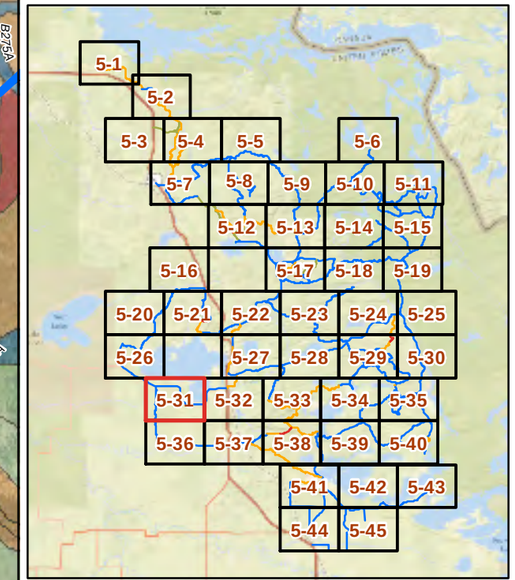

This map is neither a legally recorded map nor a survey map and is not intended to be used as one. This map is a compilation of records, information, and data gathered from various sources listed on this map and is to be used for reference purposes only. SEH does not warrant that the Geographic Information System (GIS) Data used to prepare this map are error free, and SEH does not represent that the GIS Data can be used for navigational, tracking, or any other purpose requiring exacting measurement of distance or direction or precision in the depiction of geographic features. The user of this map acknowledges that SEH shall not be liable for any damages which arise out of the user's access or use of data provided.

Path: X:\UZ\VVCATV\154884\5-final-dsgn\51-drawings\90-GIS\EA_Fig_SetVig05_Soils.mxd

SEH
3535 VADNAIS CENTER DR.
ST. PAUL, MN 55110
PHONE: (651) 490-2000
FAX: (651) 490-2150
WATTS: 800-325-2055
www.sehinc.com

Project: VCATV 154884
Print Date: 7/28/2020

Map by: btolcser
Projection: NAD83 UTM15N
Source: MnDNR, SEHInc, Voyageur Country
Background: St. Louis County, 2019

Voyageur Country ATV System

St. Louis County, Minnesota

Soils Map (SSURGO)

Figure 5-31

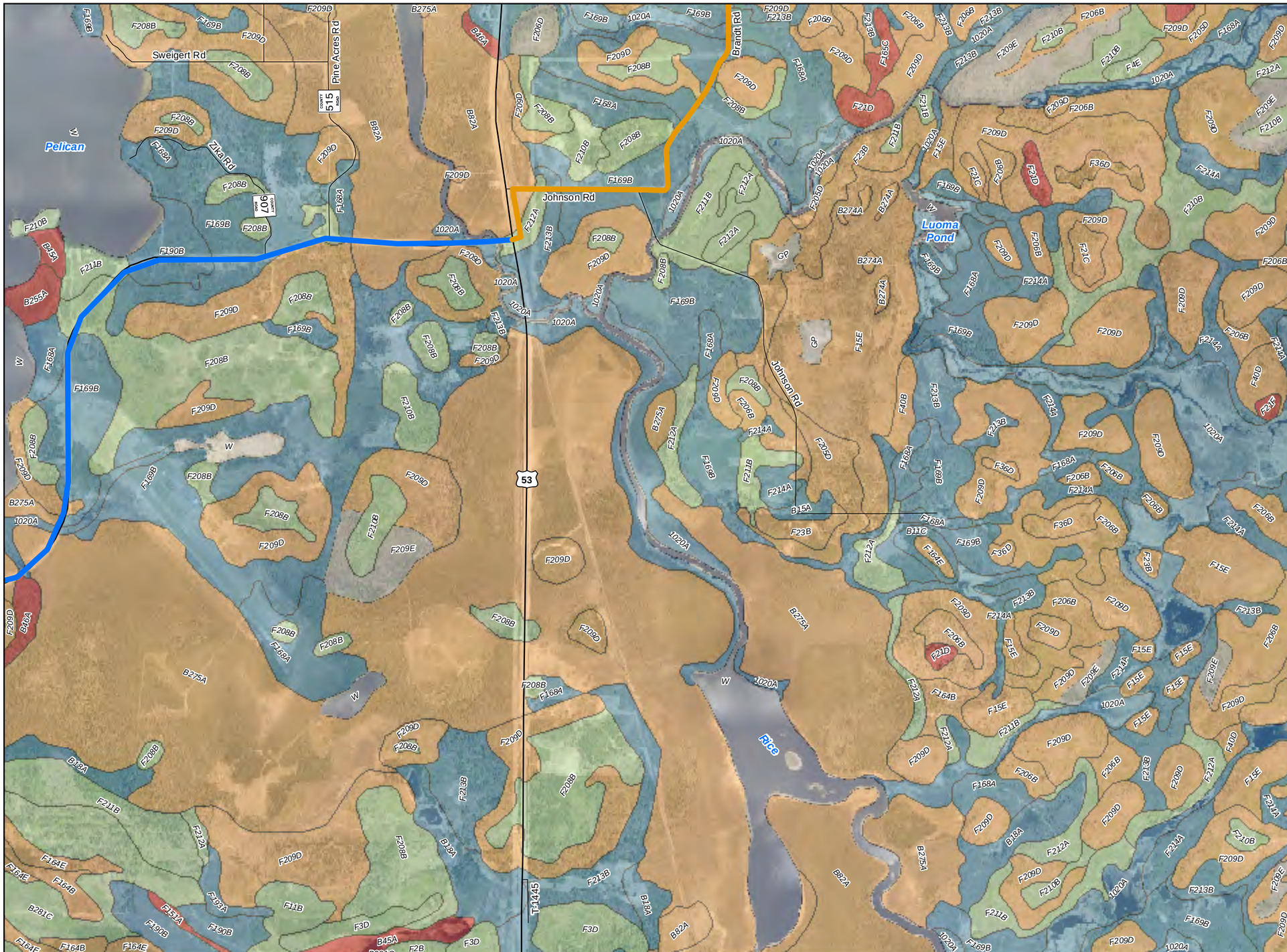

Legend

Proposed Project

- Existing Route - Open to ATV Use
- Existing Route - Proposed New ATV Use (Improvements Needed)

SSURGO Soil Loss Tolerance (T-Factor)

- 1
- 2
- 3
- 4
- 5
- N/A

Note: See Appendices for Soil Map Unit Names.

0 0.25 0.5 0.75 Miles

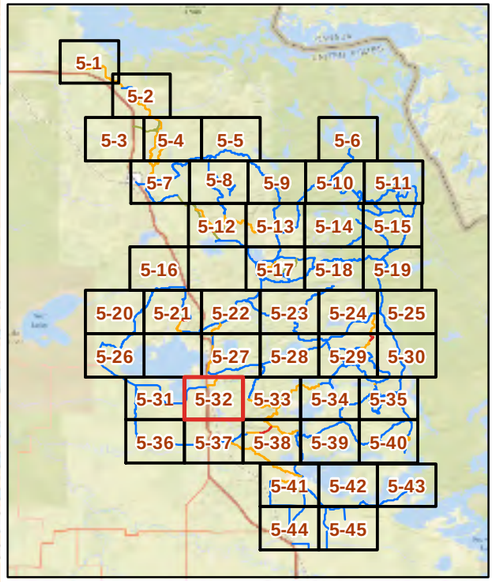

This map is neither a legally recorded map nor a survey map and is not intended to be used as one. This map is a compilation of records, information, and data gathered from various sources listed on this map and is to be used for reference purposes only. SEH does not warrant that the Geographic Information System (GIS) Data used to prepare this map are error free, and SEH does not represent that the GIS Data can be used for navigational, tracking, or any other purpose requiring exacting measurement of distance or direction or precision in the depiction of geographic features. The user of this map acknowledges that SEH shall not be liable for any damages which arise out of the user's access or use of data provided.

Path: X:\UZA\VCATV\154884\5-final-dsgn\51-drawings\90-GIS\EA_Fig_SetFig05_Soils.mxd

SEH
3535 VADNAIS CENTER DR.
ST. PAUL, MN 55110
PHONE: (651) 490-2000
FAX: (651) 490-2150
WATTS: 800-325-2055
www.sehinc.com

Project: VCATV 154884
Print Date: 7/28/2020

Map by: btolcser
Projection: NAD83 UTM15N
Source: MnDNR, SEHInc, Voyageur Country
Background: St. Louis County, 2019

Voyageur Country ATV System

St. Louis County, Minnesota

Soils Map (SSURGO)

Figure 5-32

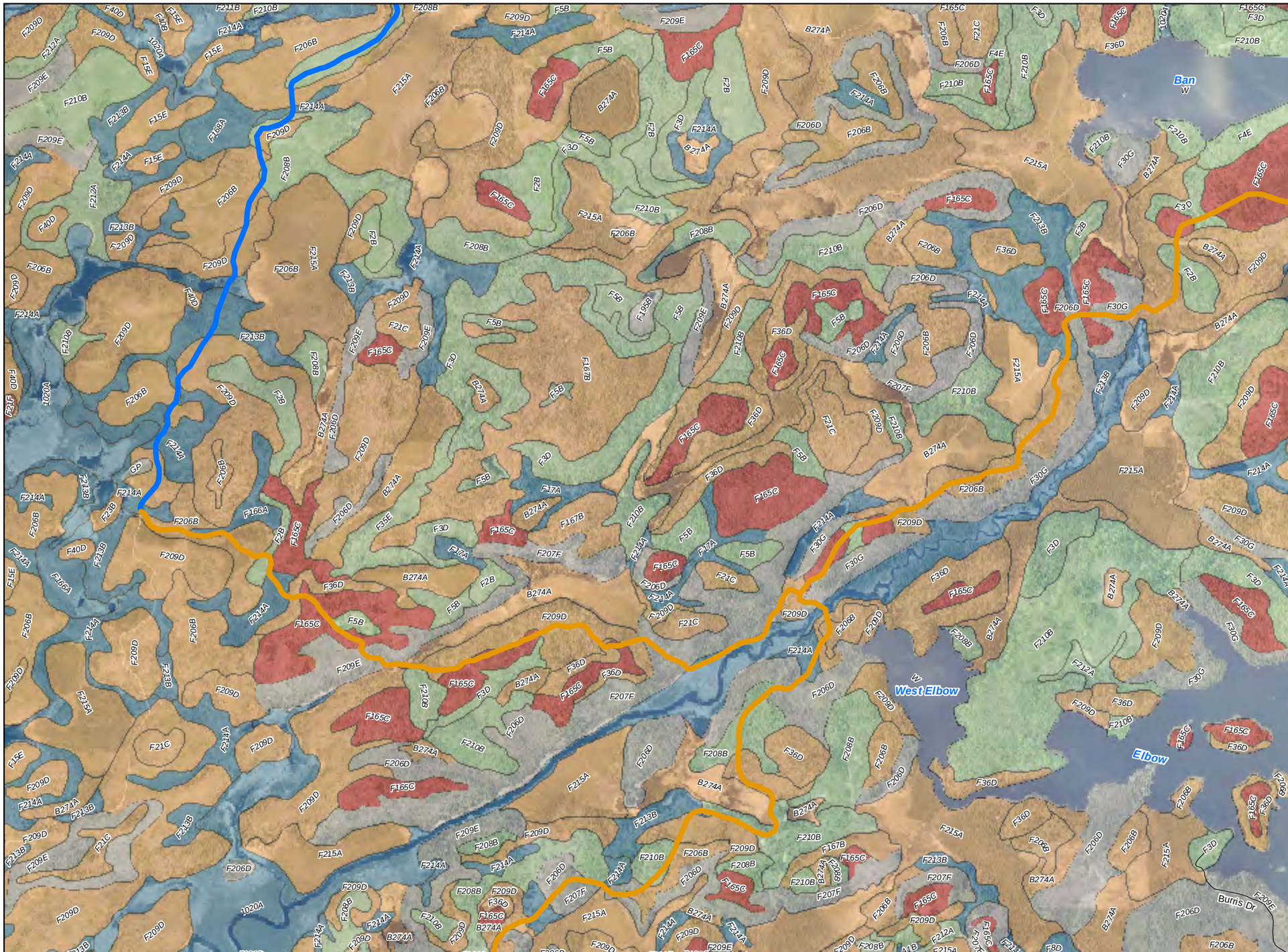

Legend

Proposed Project

- Existing Route - Open to ATV Use
- Existing Route - Proposed New ATV Use (Improvements Needed)

SSURGO Soil Loss Tolerance (T-Factor)

- 1
- 2
- 3
- 4
- 5
- N/A

Note: See Appendices for Soil Map Unit Names.

0 0.25 0.5 0.75 Miles

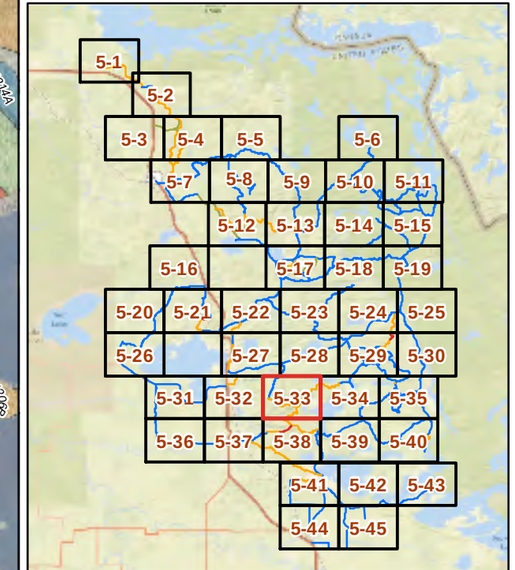

This map is neither a legally recorded map nor a survey map and is not intended to be used as one. This map is a compilation of records, information, and data gathered from various sources listed on this map and is to be used for reference purposes only. SEH does not warrant that the Geographic Information System (GIS) Data used to prepare this map are error free, and SEH does not represent that the GIS Data can be used for navigational, tracking, or any other purpose requiring exacting measurement of distance or direction or precision in the depiction of geographic features. The user of this map acknowledges that SEH shall not be liable for any damages which arise out of the user's access or use of data provided.

Path: X:\UZA\VCATV\154884\5-final-dsgn\51-drawings\90-GIS\EA_Fig_Set\fig05_Soils.mxd

SEH
3535 VADNAIS CENTER DR.
ST. PAUL, MN 55110
PHONE: (651) 490-2000
FAX: (651) 490-2150
WATTS: 800-325-2055
www.sehinc.com

Project: VCATV 154884
Print Date: 7/28/2020

Map by: btolcser
Projection: NAD83 UTM15N
Source: MnDNR, SEHInc, Voyageur Country
Background: St. Louis County, 2019

Voyageur Country ATV System

St. Louis County, Minnesota

Soils Map (SSURGO)

Figure 5-33

Legend

Proposed Project

- Existing Route - Open to ATV Use
- Existing Route - Proposed New ATV Use (Improvements Needed)

SSURGO Soil Loss Tolerance (T-Factor)

- 1
- 2
- 3
- 4
- 5
- N/A

Note: See Appendices for Soil Map Unit Names.

0 0.25 0.5 0.75 Miles

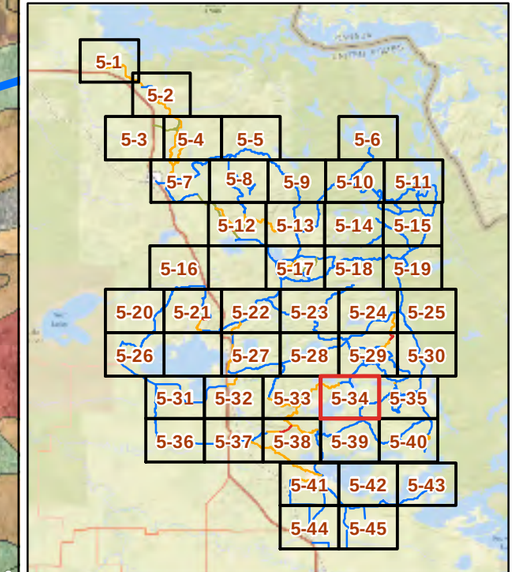

This map is neither a legally recorded map nor a survey map and is not intended to be used as one. This map is a compilation of records, information, and data gathered from various sources listed on this map and is to be used for reference purposes only. SEH does not warrant that the Geographic Information System (GIS) Data used to prepare this map are error free, and SEH does not represent that the GIS Data can be used for navigational, tracking, or any other purpose requiring exacting measurement of distance or direction or precision in the depiction of geographic features. The user of this map acknowledges that SEH shall not be liable for any damages which arise out of the user's access or use of data provided.

SEH
3535 VADNAIS CENTER DR.
ST. PAUL, MN 55110
PHONE: (651) 490-2000
FAX: (651) 490-2150
WATTS: 800-325-2055
www.sehinc.com

Project: VCATV 154884
Print Date: 7/28/2020

Map by: btolcser
Projection: NAD83 UTM15N
Source: MnDNR, SEHInc, Voyageur Country
Background: St. Louis County, 2019

Voyageur Country ATV System

St. Louis County, Minnesota

Soils Map (SSURGO)

Figure 5-34

Path: X:\UZA\VCATV\15488415-final-dsgn\51-drawings\90-GIS\IEA_Fig_SetVfig05_Soils.mxd

Legend

Proposed Project

- Existing Route - Open to ATV Use
- Existing Route - Proposed New ATV Use (Improvements Needed)

SSURGO Soil Loss Tolerance (T-Factor)

- 1
- 2
- 3
- 4
- 5
- N/A

Note: See Appendices for Soil Map Unit Names.

0 0.25 0.5 0.75 Miles

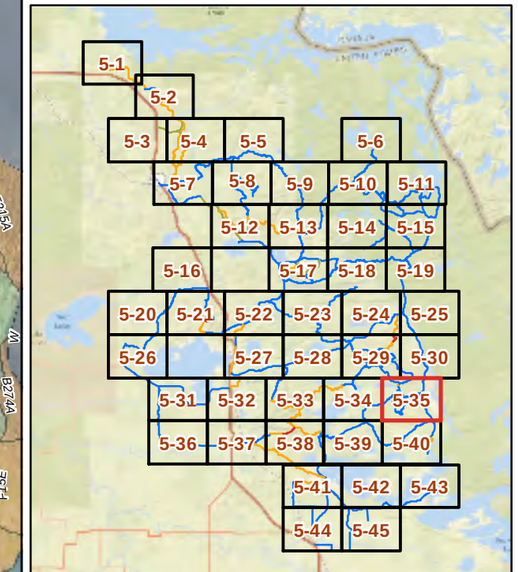

This map is neither a legally recorded map nor a survey map and is not intended to be used as one. This map is a compilation of records, information, and data gathered from various sources listed on this map and is to be used for reference purposes only. SEH does not warrant that the Geographic Information System (GIS) Data used to prepare this map are error free, and SEH does not represent that the GIS Data can be used for navigational, tracking, or any other purpose requiring exacting measurement of distance or direction or precision in the depiction of geographic features. The user of this map acknowledges that SEH shall not be liable for any damages which arise out of the user's access or use of data provided.

Path: X:\UZ\VVCATV\154884\5-final-dsgn\51-drawings\90-GIS\EA_Fig_SetVig05_Soils.mxd

SEH
3535 VADNAIS CENTER DR.
ST. PAUL, MN 55110
PHONE: (651) 490-2000
FAX: (651) 490-2150
WATTS: 800-325-2055
www.sehinc.com

Project: VCATV 154884
Print Date: 7/28/2020

Map by: btolcser
Projection: NAD83 UTM15N
Source: MnDNR, SEHInc, Voyageur Country
Background: St. Louis County, 2019

Voyageur Country ATV System

St. Louis County, Minnesota

Soils Map (SSURGO)

Figure 5-35

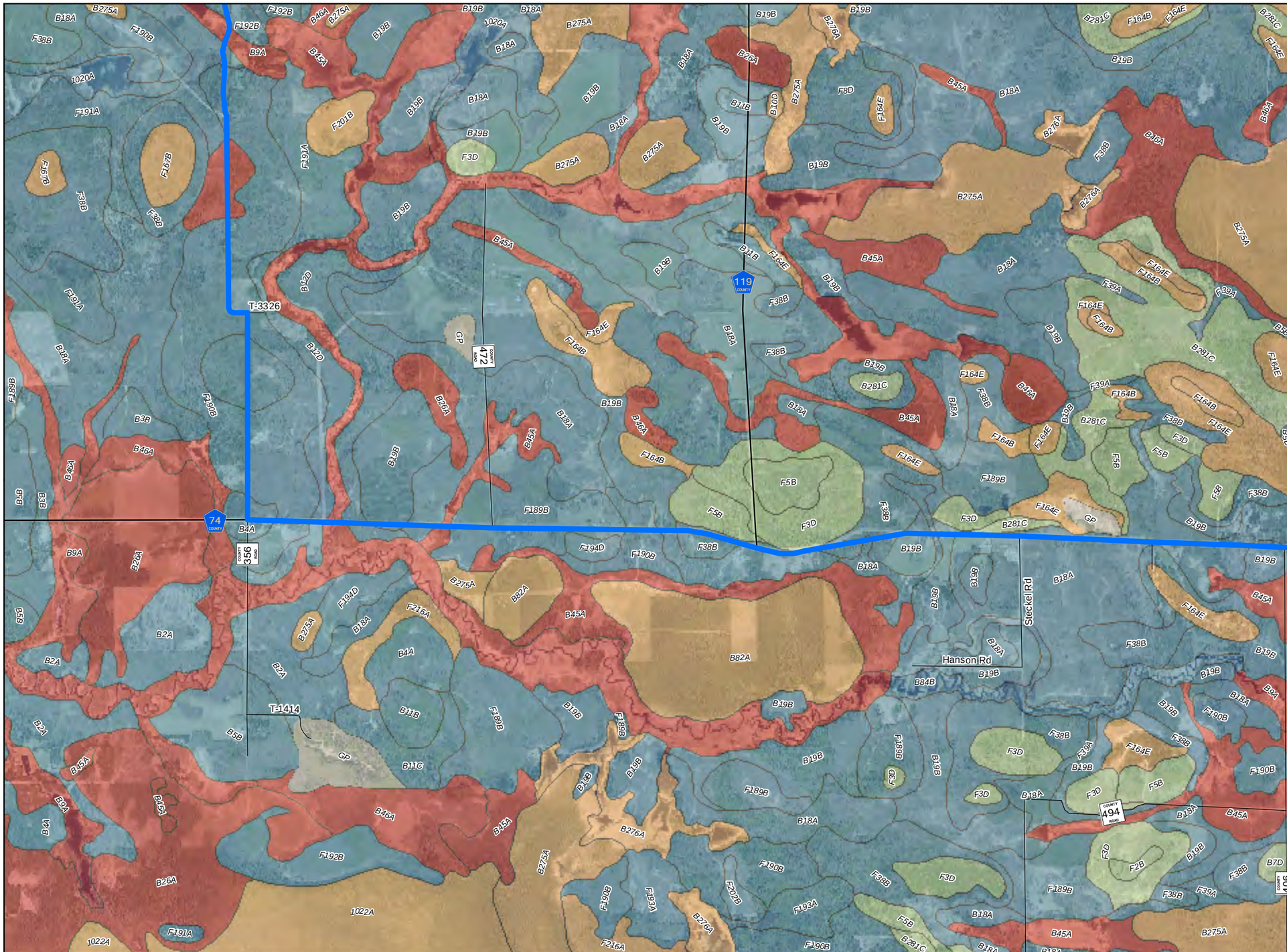

Legend

Proposed Project

Existing Route - Open to ATV Use

SSURGO Soil Loss Tolerance (T-Factor)

- 1
- 2
- 3
- 4
- 5
- N/A

Note: See Appendices for Soil Map Unit Names.

0 0.25 0.5 0.75 Miles

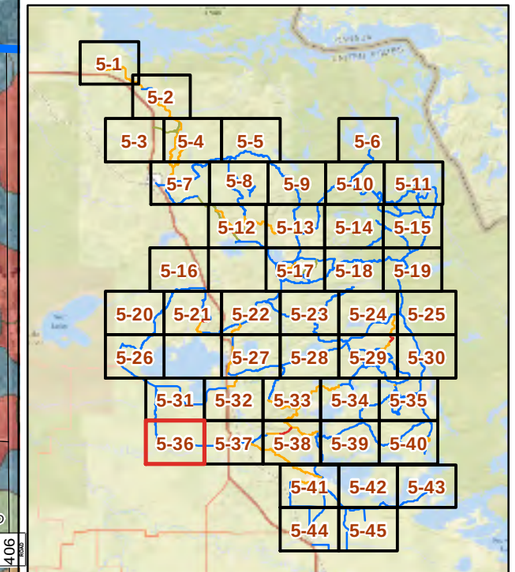

This map is neither a legally recorded map nor a survey map and is not intended to be used as one. This map is a compilation of records, information, and data gathered from various sources listed on this map and is to be used for reference purposes only. SEH does not warrant that the Geographic Information System (GIS) Data used to prepare this map are error free, and SEH does not represent that the GIS Data can be used for navigational, tracking, or any other purpose requiring exacting measurement of distance or direction or precision in the depiction of geographic features. The user of this map acknowledges that SEH shall not be liable for any damages which arise out of the user's access or use of data provided.

Path: X:\UZ\VVCATV\154884\5-final-dsgn\51-drawings\90-GIS\IEA_Fig_SetVig05_Soils.mxd

SEH

3535 VADNAIS CENTER DR.
ST. PAUL, MN 55110
PHONE: (651) 490-2000
FAX: (651) 490-2150
WATTS: 800-325-2055
www.sehinc.com

Project: VCATV 154884
Print Date: 7/28/2020

Map by: btolcser
Projection: NAD83 UTM15N
Source: MnDNR, SEHInc, Voyageur Country
Background: St. Louis County, 2019

Voyageur Country ATV System

St. Louis County, Minnesota

Soils Map (SSURGO)

Figure 5-36

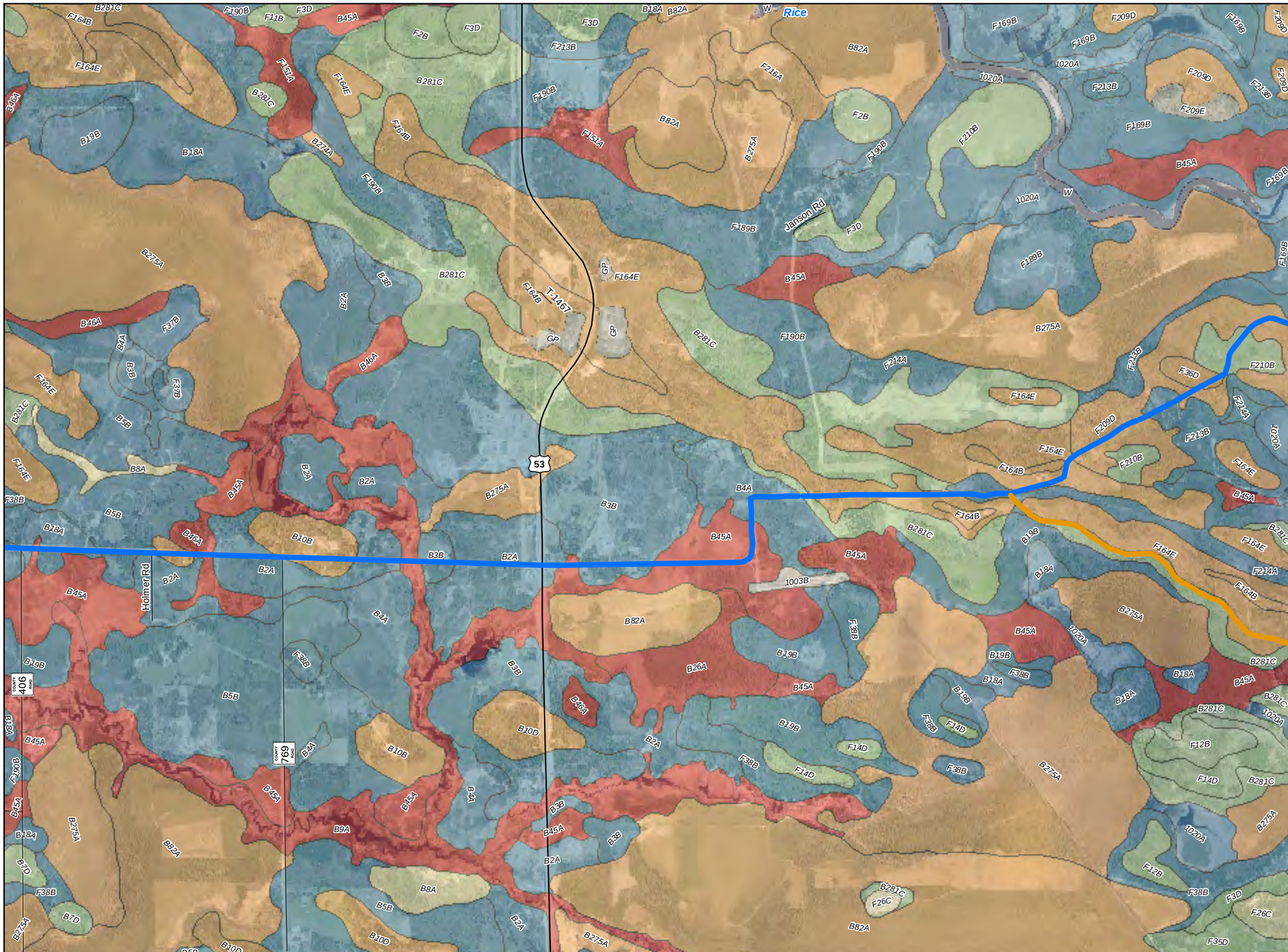

Legend

Proposed Project

- Existing Route - Open to ATV Use
- Existing Route - Proposed New ATV Use (Improvements Needed)

SSURGO Soil Loss Tolerance (T-Factor)

- 1
- 2
- 3
- 4
- 5
- N/A

Note: See Appendices for Soil Map Unit Names.

0 0.25 0.5 0.75 Miles

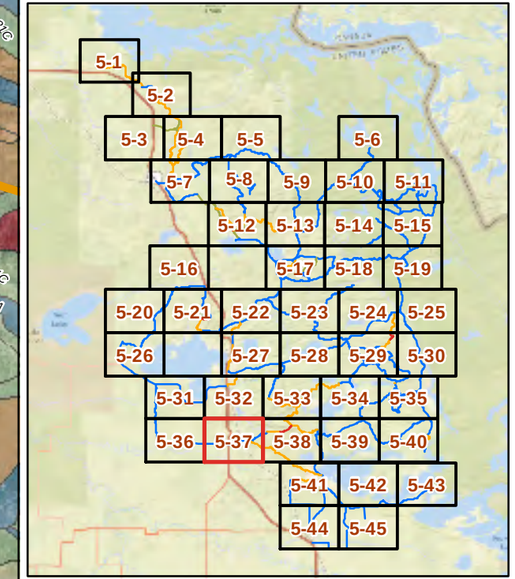

This map is neither a legally recorded map nor a survey map and is not intended to be used as one. This map is a compilation of records, information, and data gathered from various sources listed on this map and is to be used for reference purposes only. SEH does not warrant that the Geographic Information System (GIS) Data used to prepare this map are error free, and SEH does not represent that the GIS Data can be used for navigational, tracking, or any other purpose requiring exacting measurement of distance or direction or precision in the depiction of geographic features. The user of this map acknowledges that SEH shall not be liable for any damages which arise out of the user's access or use of data provided.

SEH
3535 VADNAIS CENTER DR.
ST. PAUL, MN 55110
PHONE: (651) 490-2000
FAX: (651) 490-2150
WATTS: 800-325-2055
www.sehinc.com

Project: VCATV 154884
Print Date: 7/28/2020

Map by: btolcser
Projection: NAD83 UTM15N
Source: MnDNR, SEHInc, Voyageur Country
Background: St. Louis County, 2019

Voyageur Country ATV System

St. Louis County, Minnesota

Soils Map (SSURGO)

Figure 5-37

Path: X:\UZA\VCATV\154884\5-final-dsgn\51-drawings\90-GIS\EA_Fig_Set\fig05_Soils.mxd



Legend

Proposed Project

- Existing Route - Open to ATV Use
- Existing Route - Proposed New ATV Use (Improvements Needed)
- Proposed Route - New Construction, Proposed New ATV Use

SSURGO Soil Loss Tolerance (T-Factor)

- 1
- 2
- 3
- 4
- 5
- N/A

Note: See Appendices for Soil Map Unit Names.

0 0.25 0.5 0.75 Miles

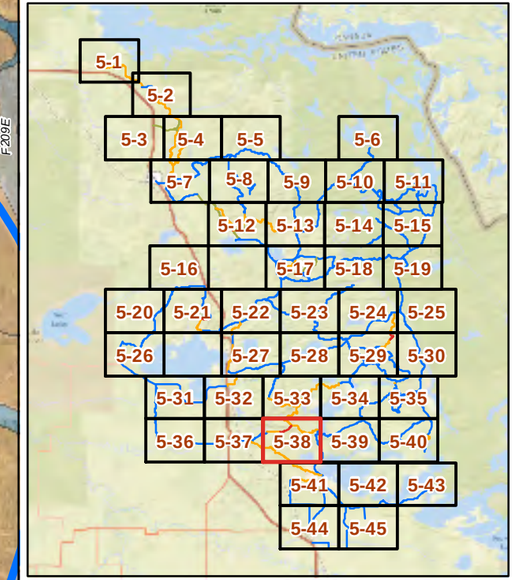

This map is neither a legally recorded map nor a survey map and is not intended to be used as one. This map is a compilation of records, information, and data gathered from various sources listed on this map and is to be used for reference purposes only. SEH does not warrant that the Geographic Information System (GIS) Data used to prepare this map are error free, and SEH does not represent that the GIS Data can be used for navigational, tracking, or any other purpose requiring exacting measurement of distance or direction or precision in the depiction of geographic features. The user of this map acknowledges that SEH shall not be liable for any damages which arise out of the user's access or use of data provided.

Path: X:\UZA\VCATV\154884\5-final-dsgn\51-drawings\90-GIS\EA_Fig_Set\fig05_Soils.mxd

SEH
3535 VADNAIS CENTER DR.
ST. PAUL, MN 55110
PHONE: (651) 490-2000
FAX: (651) 490-2150
WATTS: 800-325-2055
www.sehinc.com

Project: VCATV 154884
Print Date: 7/28/2020

Map by: btolcser
Projection: NAD83 UTM15N
Source: MnDNR, SEHInc, Voyageur Country
Background: St. Louis County, 2019

Voyageur Country ATV System

St. Louis County, Minnesota

Soils Map (SSURGO)

Figure 5-38

Legend

Proposed Project

Existing Route - Open to ATV Use

SSURGO Soil Loss Tolerance (T-Factor)

- 1
- 2
- 3
- 4
- 5
- N/A

Note: See Appendices for Soil Map Unit Names.

0 0.25 0.5 0.75 Miles

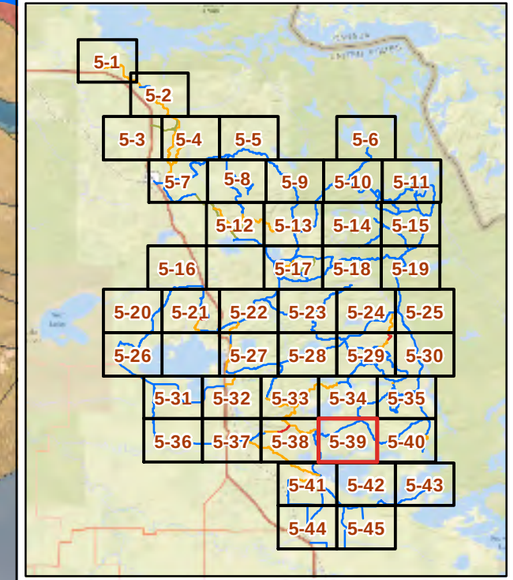

This map is neither a legally recorded map nor a survey map and is not intended to be used as one. This map is a compilation of records, information, and data gathered from various sources listed on this map and is to be used for reference purposes only. SEH does not warrant that the Geographic Information System (GIS) Data used to prepare this map are error free, and SEH does not represent that the GIS Data can be used for navigational, tracking, or any other purpose requiring exacting measurement of distance or direction or precision in the depiction of geographic features. The user of this map acknowledges that SEH shall not be liable for any damages which arise out of the user's access or use of data provided.

SEH
3535 VADNAIS CENTER DR.
ST. PAUL, MN 55110
PHONE: (651) 490-2000
FAX: (651) 490-2150
WATTS: 800-325-2055
www.sehinc.com

Project: VCATV 154884
Print Date: 7/28/2020

Map by: btolcser
Projection: NAD83 UTM15N
Source: MnDNR, SEHInc, Voyageur Country
Background: St. Louis County, 2019

Voyageur Country ATV System

St. Louis County, Minnesota

Soils Map (SSURGO)

Figure 5-39

Path: X:\UZ\V\VCATV\154884\5-final-dsgn\51-drawings\90-GIS\EA_Fig_Set\fig05_Soils.mxd

Legend

Proposed Project

- Existing Route - Open to ATV Use
- Existing Route - Proposed New ATV Use (Improvements Needed)

SSURGO Soil Loss Tolerance (T-Factor)

- 1
- 2
- 3
- 4
- 5
- N/A

Note: See Appendices for Soil Map Unit Names.

0 0.25 0.5 0.75 Miles

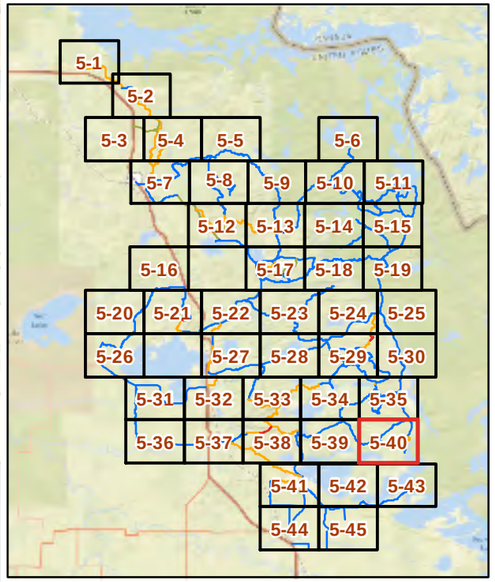

This map is neither a legally recorded map nor a survey map and is not intended to be used as one. This map is a compilation of records, information, and data gathered from various sources listed on this map and is to be used for reference purposes only. SEH does not warrant that the Geographic Information System (GIS) Data used to prepare this map are error free, and SEH does not represent that the GIS Data can be used for navigational, tracking, or any other purpose requiring exacting measurement of distance or direction or precision in the depiction of geographic features. The user of this map acknowledges that SEH shall not be liable for any damages which arise out of the user's access or use of data provided.

Path: X:\UZA\VCATV\154884\5-final-dsgn\51-drawings\90-GIS\EA_Fig_Set\fig05_Soils.mxd

SEH
3535 VADNAIS CENTER DR.
ST. PAUL, MN 55110
PHONE: (651) 490-2000
FAX: (651) 490-2150
WATTS: 800-325-2055
www.sehinc.com

Project: VCATV 154884
Print Date: 7/28/2020

Map by: btolcser
Projection: NAD83 UTM15N
Source: MnDNR, SEHInc, Voyageur Country
Background: St. Louis County, 2019

Voyageur Country ATV System

St. Louis County, Minnesota

Soils Map (SSURGO)

Figure 5-40

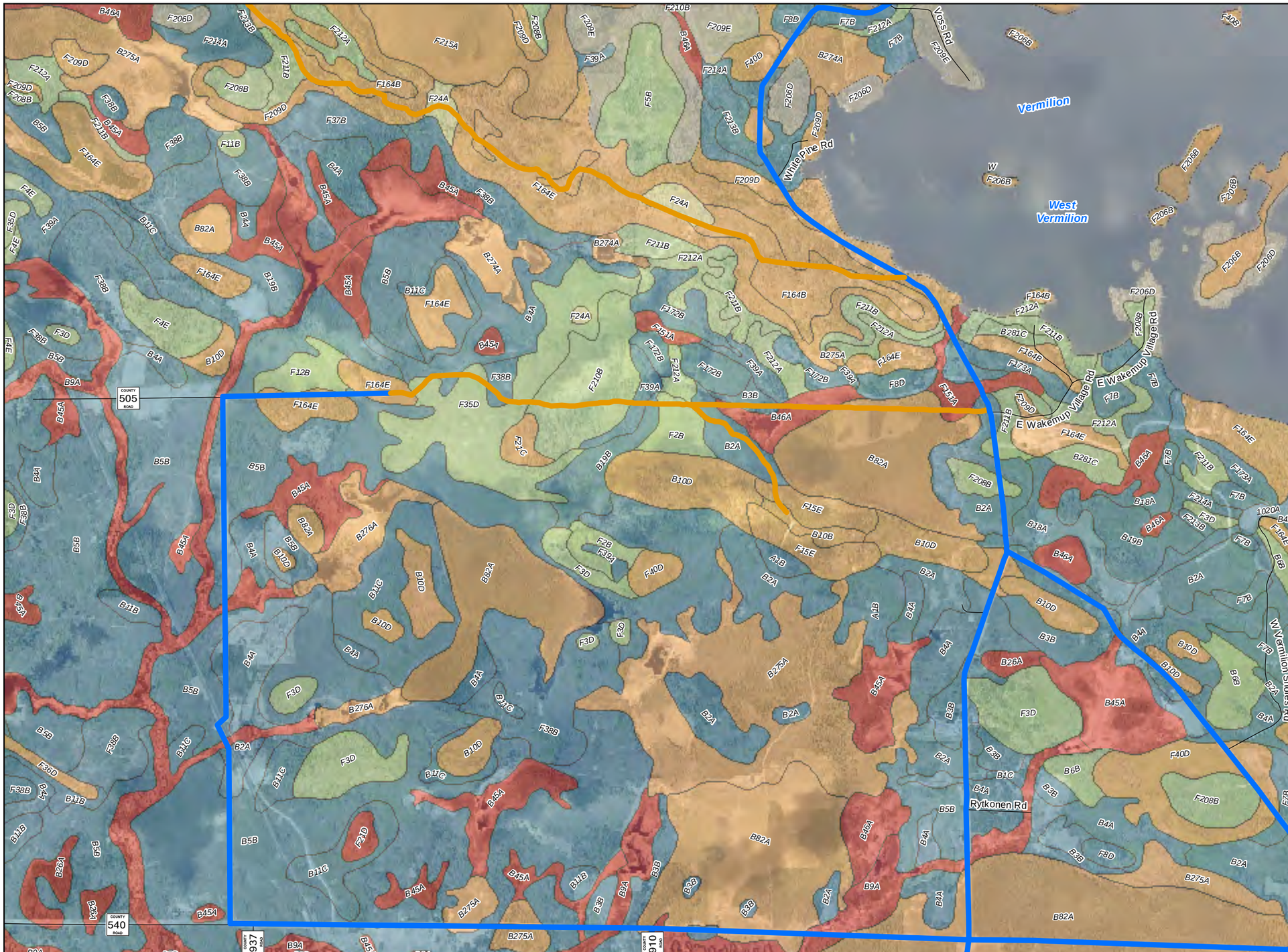

Legend

Proposed Project

- Existing Route - Open to ATV Use
- Existing Route - Proposed New ATV Use (Improvements Needed)

SSURGO Soil Loss Tolerance (T-Factor)

- 1
- 2
- 3
- 4
- 5
- N/A

Note: See Appendices for Soil Map Unit Names.

0 0.25 0.5 0.75 Miles

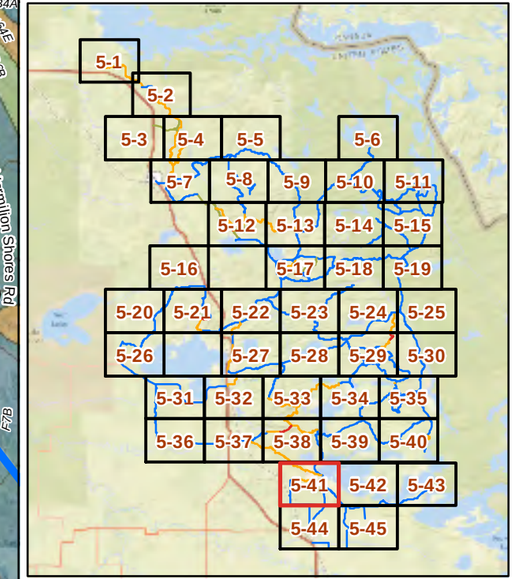

This map is neither a legally recorded map nor a survey map and is not intended to be used as one. This map is a compilation of records, information, and data gathered from various sources listed on this map and is to be used for reference purposes only. SEH does not warrant that the Geographic Information System (GIS) Data used to prepare this map are error free, and SEH does not represent that the GIS Data can be used for navigational, tracking, or any other purpose requiring exacting measurement of distance or direction or precision in the depiction of geographic features. The user of this map acknowledges that SEH shall not be liable for any damages which arise out of the user's access or use of data provided.

Path: X:\UZA\VCATV\154884\5-final-dsgn\51-drawings\90-GIS\EA_Fig_Set\fig05_Soils.mxd

SEH
3535 VADNAIS CENTER DR.
ST. PAUL, MN 55110
PHONE: (651) 490-2000
FAX: (651) 490-2150
WATTS: 800-325-2055
www.sehinc.com

Project: VCATV 154884
Print Date: 7/28/2020

Map by: btolcser
Projection: NAD83 UTM15N
Source: MnDNR, SEHInc, Voyageur Country
Background: St. Louis County, 2019

Voyageur Country ATV System

St. Louis County, Minnesota

Soils Map (SSURGO)

Figure 5-41

Legend

Proposed Project

Existing Route - Open to ATV Use

SSURGO Soil Loss Tolerance (T-Factor)

- 1
- 2
- 3
- 4
- 5
- N/A

Note: See Appendices for Soil Map Unit Names.

0 0.25 0.5 0.75 Miles

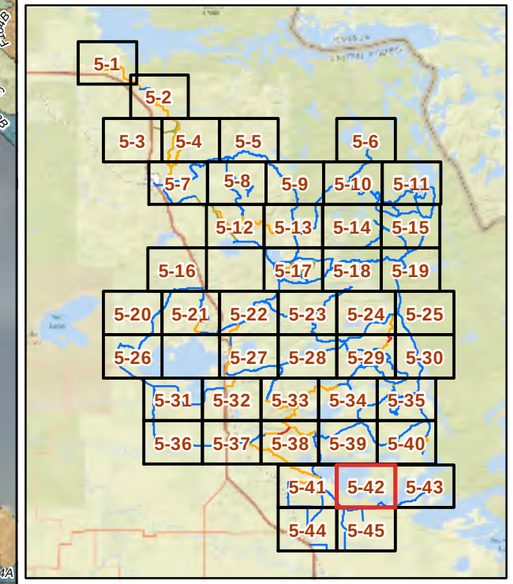

This map is neither a legally recorded map nor a survey map and is not intended to be used as one. This map is a compilation of records, information, and data gathered from various sources listed on this map and is to be used for reference purposes only. SEH does not warrant that the Geographic Information System (GIS) Data used to prepare this map are error free, and SEH does not represent that the GIS Data can be used for navigational, tracking, or any other purpose requiring exacting measurement of distance or direction or precision in the depiction of geographic features. The user of this map acknowledges that SEH shall not be liable for any damages which arise out of the user's access or use of data provided.

Path: X:\UZ\VVCATV\154884\5-final-dsgn\51-drawings\90-GIS\EA_Fig_SetVig05_Soils.mxd

SEH

3535 VADNAIS CENTER DR.
ST. PAUL, MN 55110
PHONE: (651) 490-2000
FAX: (651) 490-2150
WATTS: 800-325-2055
www.sehinc.com

Project: VCATV 154884
Print Date: 7/28/2020

Map by: btolcser
Projection: NAD83 UTM15N
Source: MnDNR, SEHInc, Voyageur Country
Background: St. Louis County, 2019

Voyageur Country ATV System

St. Louis County, Minnesota

Soils Map (SSURGO)

Figure 5-42

Legend

Proposed Project

Existing Route - Open to ATV Use

SSURGO Soil Loss Tolerance (T-Factor)

- 1
- 2
- 3
- 4
- 5
- N/A

Note: See Appendices for Soil Map Unit Names.

0 0.25 0.5 0.75 Miles

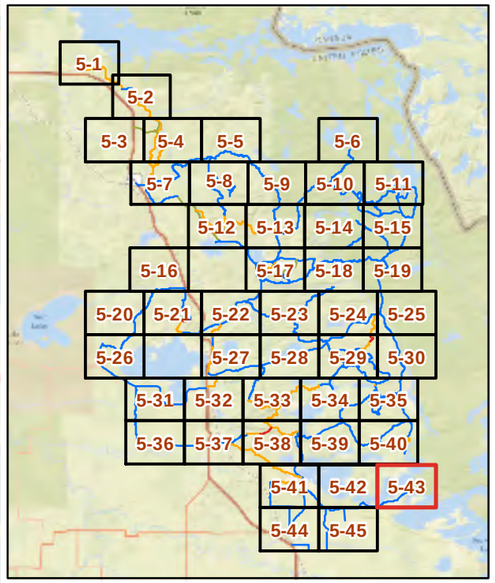

This map is neither a legally recorded map nor a survey map and is not intended to be used as one. This map is a compilation of records, information, and data gathered from various sources listed on this map and is to be used for reference purposes only. SEH does not warrant that the Geographic Information System (GIS) Data used to prepare this map are error free, and SEH does not represent that the GIS Data can be used for navigational, tracking, or any other purpose requiring exacting measurement of distance or direction or precision in the depiction of geographic features. The user of this map acknowledges that SEH shall not be liable for any damages which arise out of the user's access or use of data provided.

Path: X:\UZ\VVCATV\154884\5-final-dsgn\51-drawings\90-GIS\EA_Fig_Set\fig05_Soils.mxd

SEH
3535 VADNAIS CENTER DR.
ST. PAUL, MN 55110
PHONE: (651) 490-2000
FAX: (651) 490-2150
WATTS: 800-325-2055
www.sehinc.com

Project: VCATV 154884
Print Date: 7/28/2020

Map by: btolcser
Projection: NAD83 UTM15N
Source: MnDNR, SEHInc, Voyageur Country
Background: St. Louis County, 2019

Voyageur Country ATV System

St. Louis County, Minnesota

Soils Map (SSURGO)

Figure 5-43

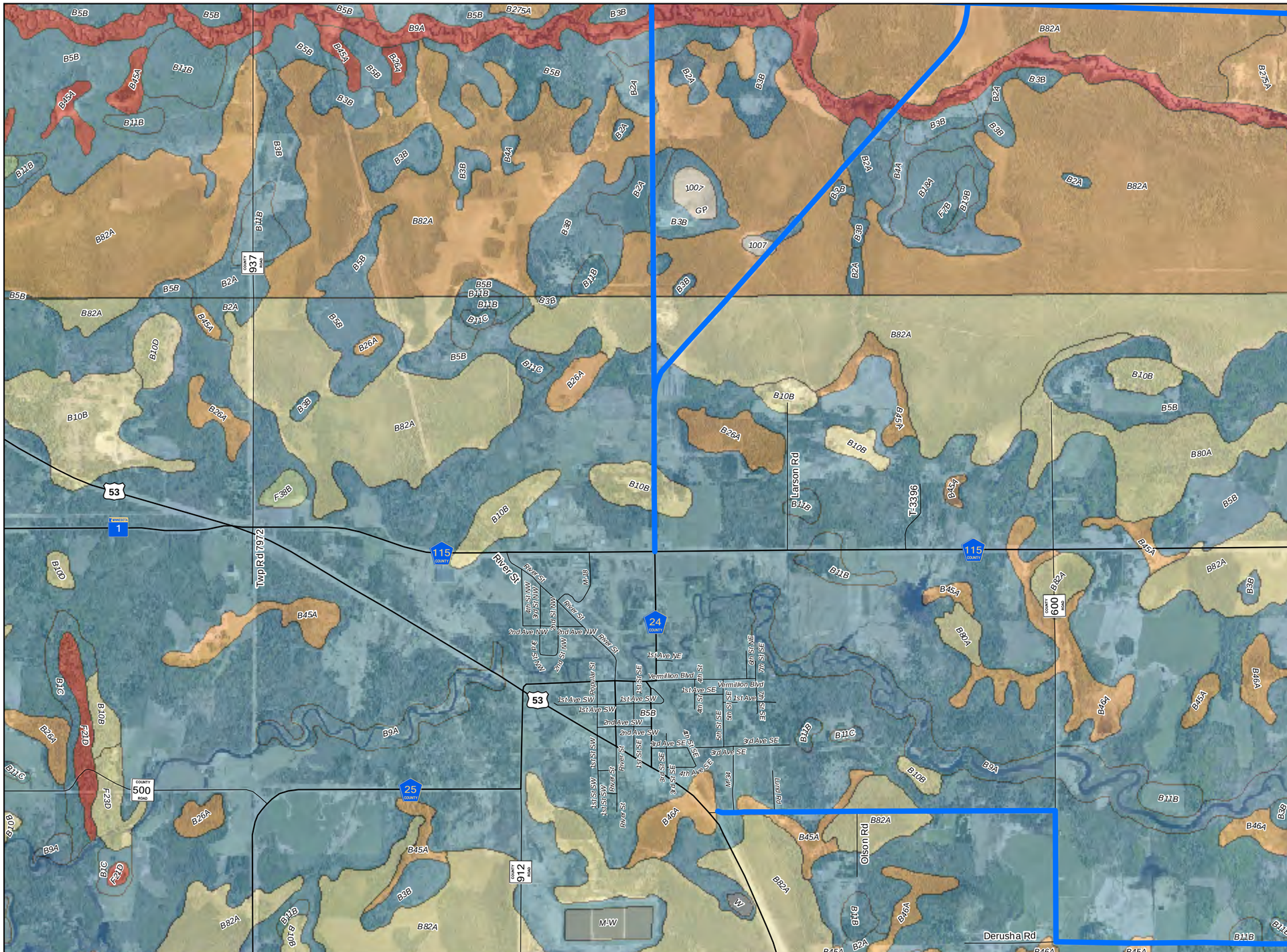

Legend

Proposed Project

Existing Route - Open to ATV Use

SSURGO Soil Loss Tolerance (T-Factor)

- 1
- 2
- 3
- 4
- 5
- N/A

Note: See Appendices for Soil Map Unit Names.

0 0.25 0.5 0.75 Miles

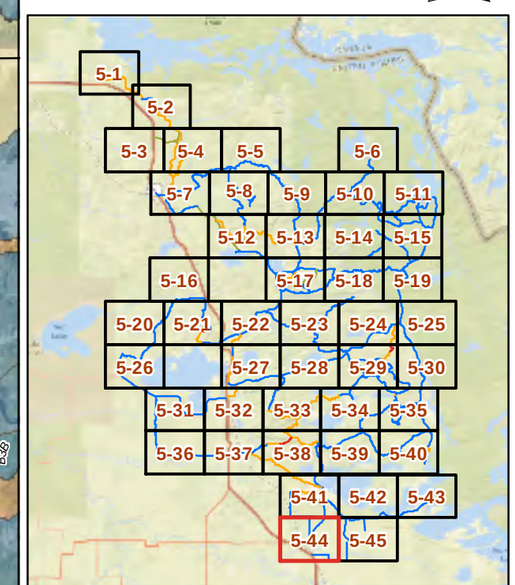

This map is neither a legally recorded map nor a survey map and is not intended to be used as one. This map is a compilation of records, information, and data gathered from various sources listed on this map and is to be used for reference purposes only. SEH does not warrant that the Geographic Information System (GIS) Data used to prepare this map are error free, and SEH does not represent that the GIS Data can be used for navigational, tracking, or any other purpose requiring exacting measurement of distance or direction or precision in the depiction of geographic features. The user of this map acknowledges that SEH shall not be liable for any damages which arise out of the user's access or use of data provided.

Path: X:\UZA\VCATV\15488415-final-dsgn\51-drawings\90-GIS\EA_Fig_SetVfig05_Soils.mxd

SEH
3535 VADNAIS CENTER DR.
ST. PAUL, MN 55110
PHONE: (651) 490-2000
FAX: (651) 490-2150
WATTS: 800-325-2055
www.sehinc.com

Project: VCATV 154884
Print Date: 7/28/2020

Map by: btolcser
Projection: NAD83 UTM15N
Source: MnDNR, SEHInc, Voyageur Country
Background: St. Louis County, 2019

Voyageur Country ATV System

St. Louis County, Minnesota

Soils Map (SSURGO)

Figure 5-44

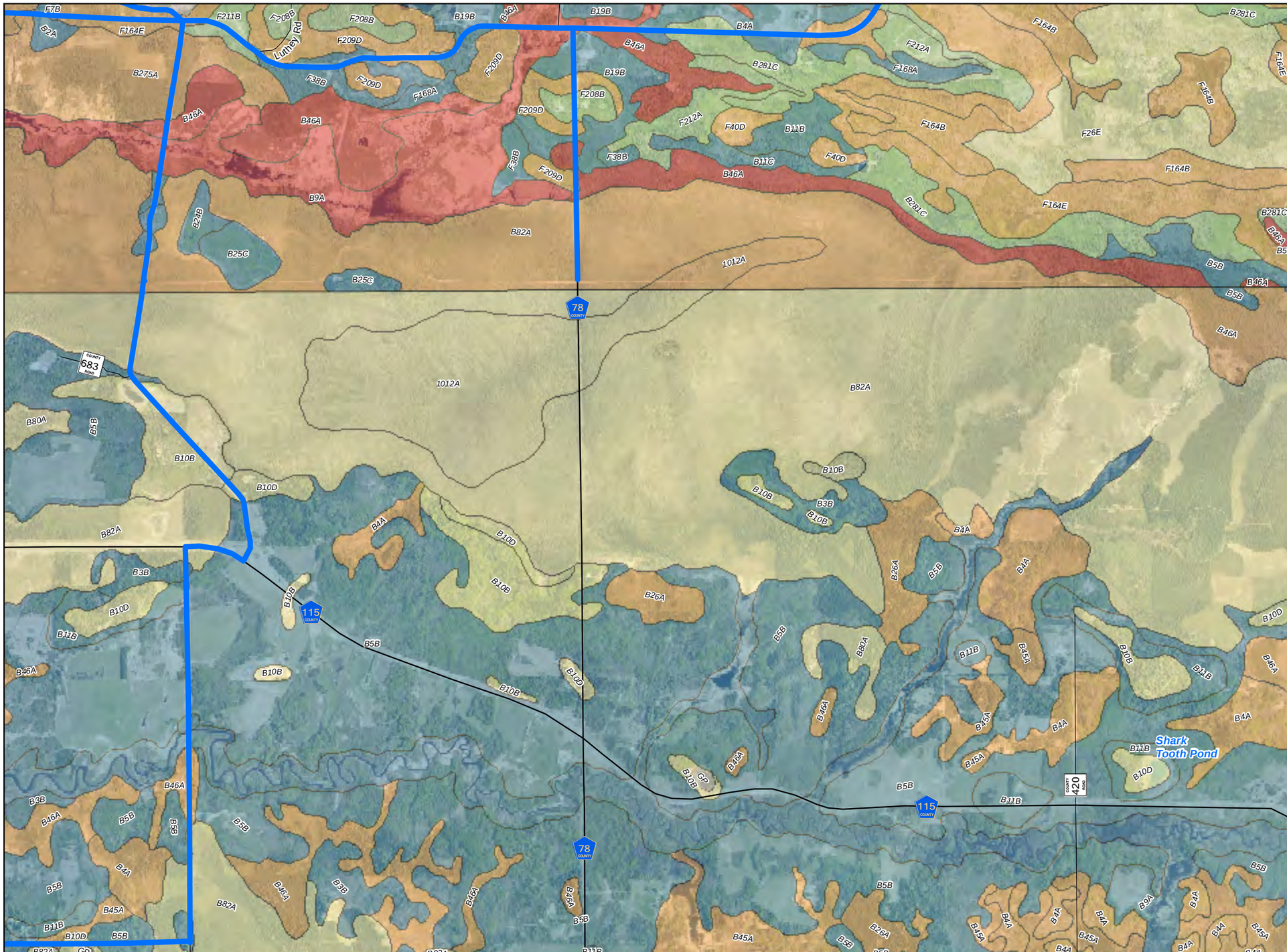

Legend

Proposed Project

Existing Route - Open to ATV Use

SSURGO Soil Loss Tolerance (T-Factor)

- 1
- 2
- 3
- 4
- 5
- N/A

Note: See Appendices for Soil Map Unit Names.

0 0.25 0.5 0.75 Miles

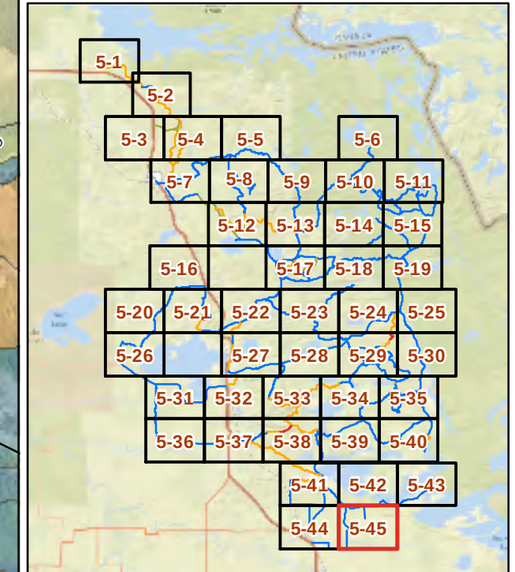

This map is neither a legally recorded map nor a survey map and is not intended to be used as one. This map is a compilation of records, information, and data gathered from various sources listed on this map and is to be used for reference purposes only. SEH does not warrant that the Geographic Information System (GIS) Data used to prepare this map are error free, and SEH does not represent that the GIS Data can be used for navigational, tracking, or any other purpose requiring exacting measurement of distance or direction or precision in the depiction of geographic features. The user of this map acknowledges that SEH shall not be liable for any damages which arise out of the user's access or use of data provided.

Path: X:\UZA\VCATV\15488415-final-dsgn\51-drawings\90-GIS\EA_Fig_Set\fig05_Soils.mxd

SEH

3535 VADNAIS CENTER DR.
ST. PAUL, MN 55110
PHONE: (651) 490-2000
FAX: (651) 490-2150
WATTS: 800-325-2055
www.sehinc.com

Project: VCATV 154884
Print Date: 7/28/2020

Map by: btolcser
Projection: NAD83 UTM15N
Source: MnDNR, SEHInc, Voyageur Country
Background: St. Louis County, 2019

Voyageur Country ATV System

St. Louis County, Minnesota

Soils Map (SSURGO)

Figure 5-45