

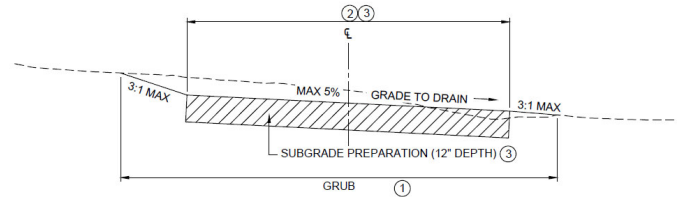


Attachment A

Voyageur Country ATV System

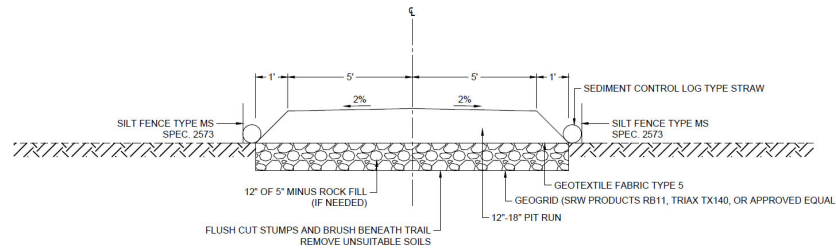
Trail Design

Path: X:\UZ\WVCATV\154884\5-final-dsgn\51-drawings\90-GIS\Other\AttachmentA_TrailDesign\TypicalSections.mxd

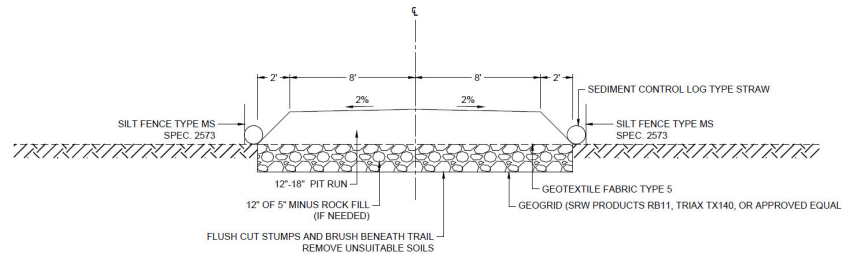


- ① FOR SNOWMOBILE TRAILS, MINIMUM 20'
FOR ATV ONLY TRAILS, MINIMUM 12'-14'
- ② ATV TRAILS, MINIMUM 12'-14'
- ③ PLACE ADDITIONAL PIT RUN AS
DIRECTED IN THE FIELD

NEW TRAIL TYPICAL UPLAND SECTION



**TYPICAL WETLAND CROSSING
ATV ONLY
(ACTUAL WIDTH LOCATION DEPENDENT
MINIMUM DRIVING SURFACE 12'-14')**



**TYPICAL WETLAND CROSSING
ATV AND SNOWMOBILE
(20' OVERALL WIDTH)**



3535 VADNAIS CENTER DR.
ST. PAUL, MN 55110
PHONE: (651) 490-2000
FAX: (651) 490-2150
WATTS: 800-325-2055
www.sehinc.com

Project: VCATV 154884
Print Date: 6/5/2020

Map by: mmayry
Projection: N/A
Source: N/A

Voyager Country ATV System
St. Louis County, Minnesota
Trail Design Typical Sections

Attachment
A