

















Unshaded  
Areas are  
Uplands

Talon Wetland  
Delineation  
Boundary

  	 Project Area Boundary  Boundary  Surface Boundary  Underground Boundary  Excavated Pond	Wetland Plant Communities (GEI, 9/14/2022)  Alder Thicket  Coniferous Bog  Deep Marsh	 Fresh (Wet) Meadow  Hardwood Swamp  Open Bog  Sedge Meadow  Shallow Marsh  Shrub-Carr	<p><b>WETLANDS</b> Tamarack Mining Project</p>
				<p>Figure 14 Environmental Assessment Worksheet</p>