



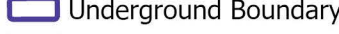
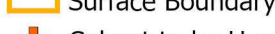

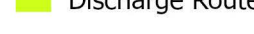


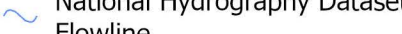



Aerial Imagery: USDA NAIP 2021

  	 Project Area  Underground Boundary  Surface Boundary  Culvert to be Upgraded  Discharge Route	 Public Ditch  Public Waters Inventory Watercourse  National Hydrography Dataset Flowline  National Hydrograph Dataset Waterbody	<p style="text-align: center;"><b>WATER TREATMENT PLANT DISCHARGE ROUTE</b> Tamarack Mining Project</p>
	<p style="text-align: right;">Figure 5 Environmental Assessment Worksheet</p>		