
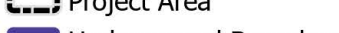



Barr Footer: ArcGISPro 3.1.2, 2023-06-14 16:40 File: I:\Client\Talon\Tamarack\Work\Orders\EAM\Maps\Reports\SEAW\Figures\Drafts\aprx/Layout: Figure 2 USGS 7.5 Minute Map User: armz

Basemap: USGS 24k DRG

 N  
 0 900 Feet

-  Project Area
-  Underground Boundary
-  Surface Boundary

**USGS TOPOGRAPHIC MAP  
 (7.5 MINUTE QUADRANGLE)**  
 Tamarack Mining Project



Figure 2  
 Environmental Assessment Worksheet