

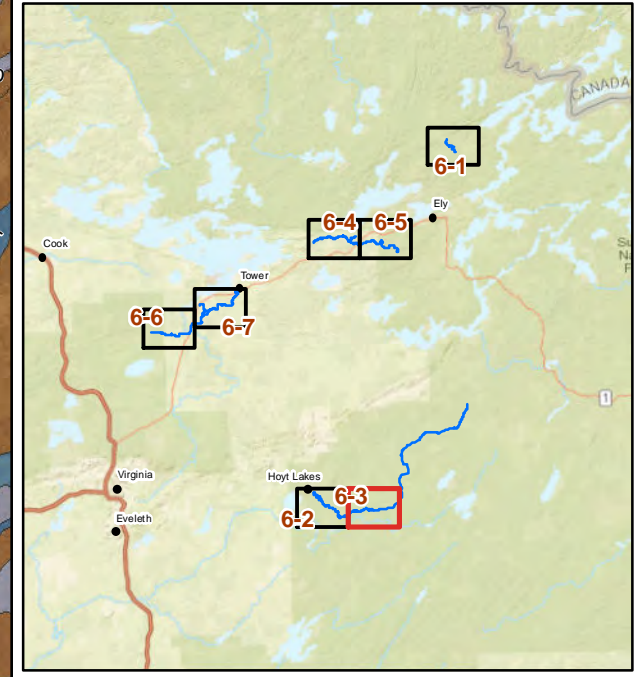
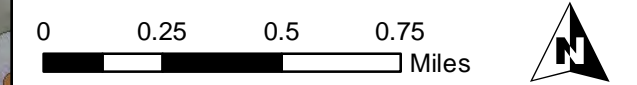
**Legend**

Proposed Project

**Soil Erodibility (K-Factor)**

- N/A
- 0.00 - 0.10
- 0.11 - 0.20
- 0.21 - 0.30
- 0.31 - 0.40
- > 0.41

**Note:** See Appendices for Soil Map Unit Names.



This map is neither a legally recorded map nor a survey map and is not intended to be used as one. This map is a compilation of records, information, and data gathered from various sources listed on this map and is to be used for reference purposes only. SEH does not warrant that the Geographic Information System (GIS) Data used to prepare this map are error free, and SEH does not represent that the GIS Data can be used for navigational, tracking, or any other purpose requiring exacting measurement of distance or direction or precision in the depiction of geographic features. The user of this map acknowledges that SEH shall not be liable for any damages which arise out of the user's access or use of data provided.

Path: X:\A\ELLYMN\1633795-fnal-dsgm\51-drawings\90-GIS\EA\W\_Fig5\fig05\_Soils.mxd

3535 VADNAIS CENTER DR.  
ST. PAUL, MN 55110  
PHONE: (651) 490-2000  
FAX: (651) 490-2150  
WATTS: 800-325-2055  
www.sehinc.com

Project: ELYMN 163379  
Print Date: 12/7/2022

Map by: btolcser  
Projection: NAD83 UTM15N  
Source: MnDNR, SEHinc, Prospector  
Background: St. Louis County, 2019

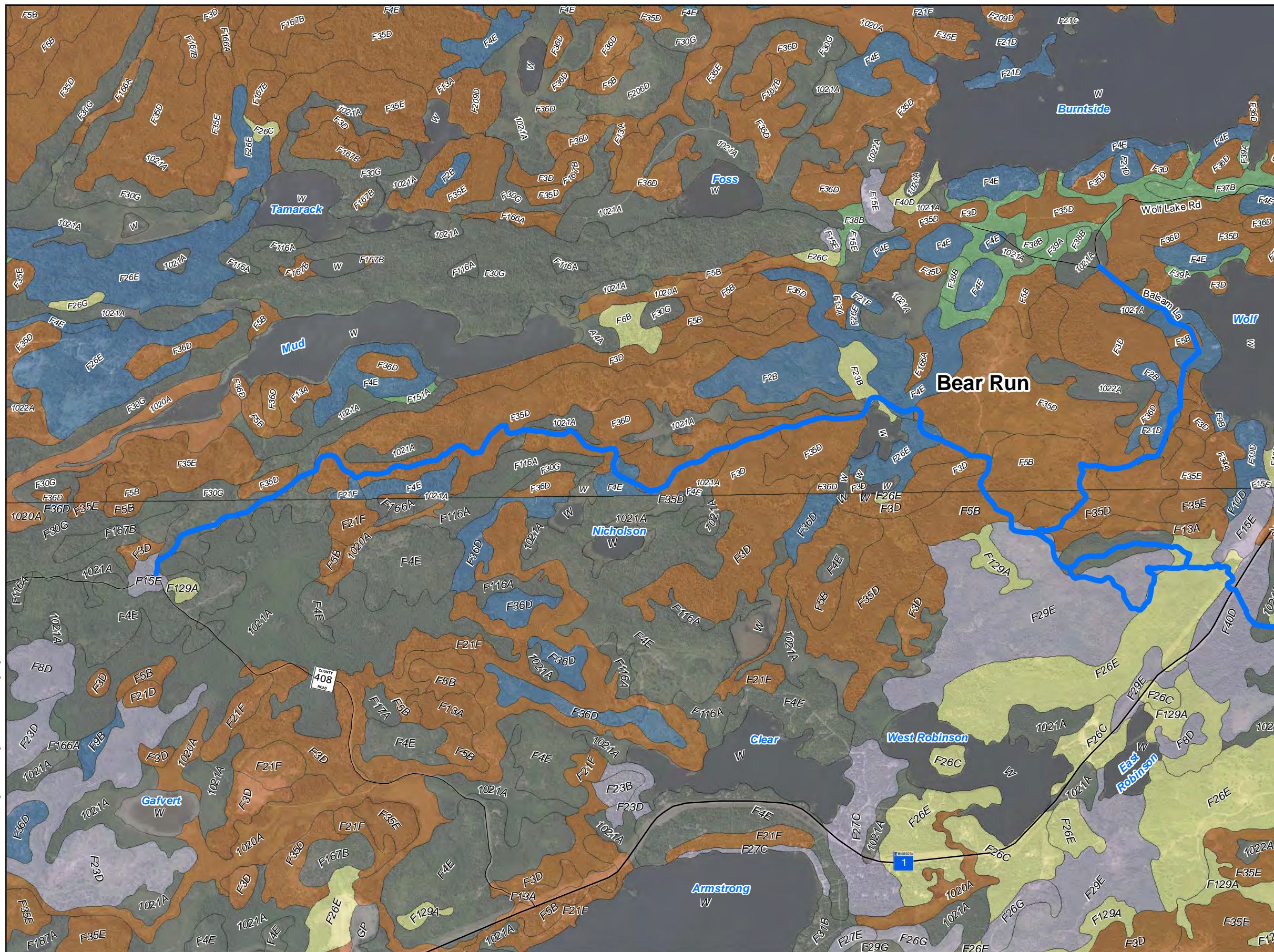
## Prospector ATV Trail - Phase 2

### St. Louis County, Minnesota

**Soils Map  
(SSURGO)**

**Figure  
5-3**

Path: X:\A\ELLYMN1633795-fnal-dsgn\51-drawings\90-GIS\SEAW\_Fig5-Soils.mxd



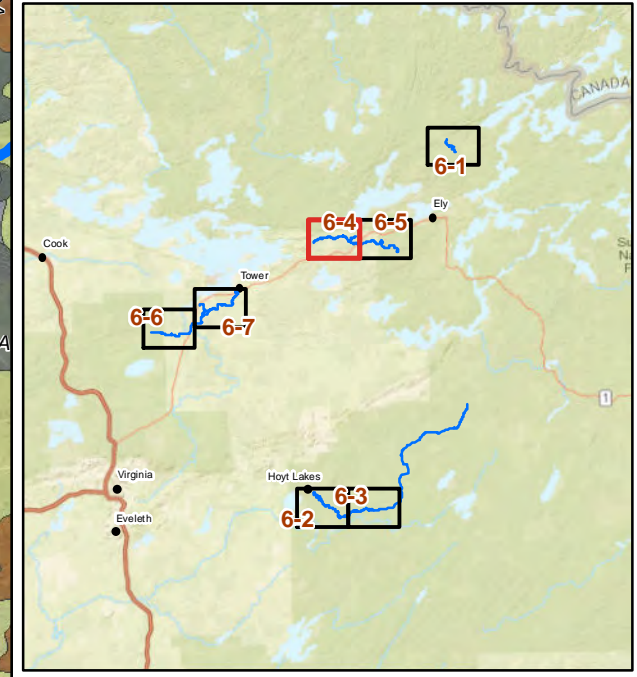
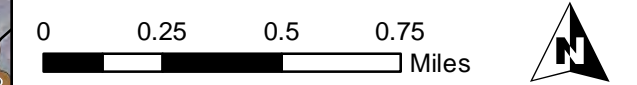
**Legend**

Proposed Project

**Soil Erodibility (K-Factor)**

- N/A
- 0.00 - 0.10
- 0.11 - 0.20
- 0.21 - 0.30
- 0.31 - 0.40
- > 0.41

**Note:** See Appendices for Soil Map Unit Names.



This map is neither a legally recorded map nor a survey map and is not intended to be used as one. This map is a compilation of records, information, and data gathered from various sources listed on this map and is to be used for reference purposes only. SEH does not warrant that the Geographic Information System (GIS) Data used to prepare this map are error free, and SEH does not represent that the GIS Data can be used for navigational, tracking, or any other purpose requiring exacting measurement of distance or direction or precision in the depiction of geographic features. The user of this map acknowledges that SEH shall not be liable for any damages which arise out of the user's access or use of data provided.

3535 VADNAIS CENTER DR.  
ST. PAUL, MN 55110  
PHONE: (651) 490-2000  
FAX: (651) 490-2150  
WATTS: 300-325-2055  
www.sehinc.com

Project: ELYMN 163379  
Print Date: 12/7/2022

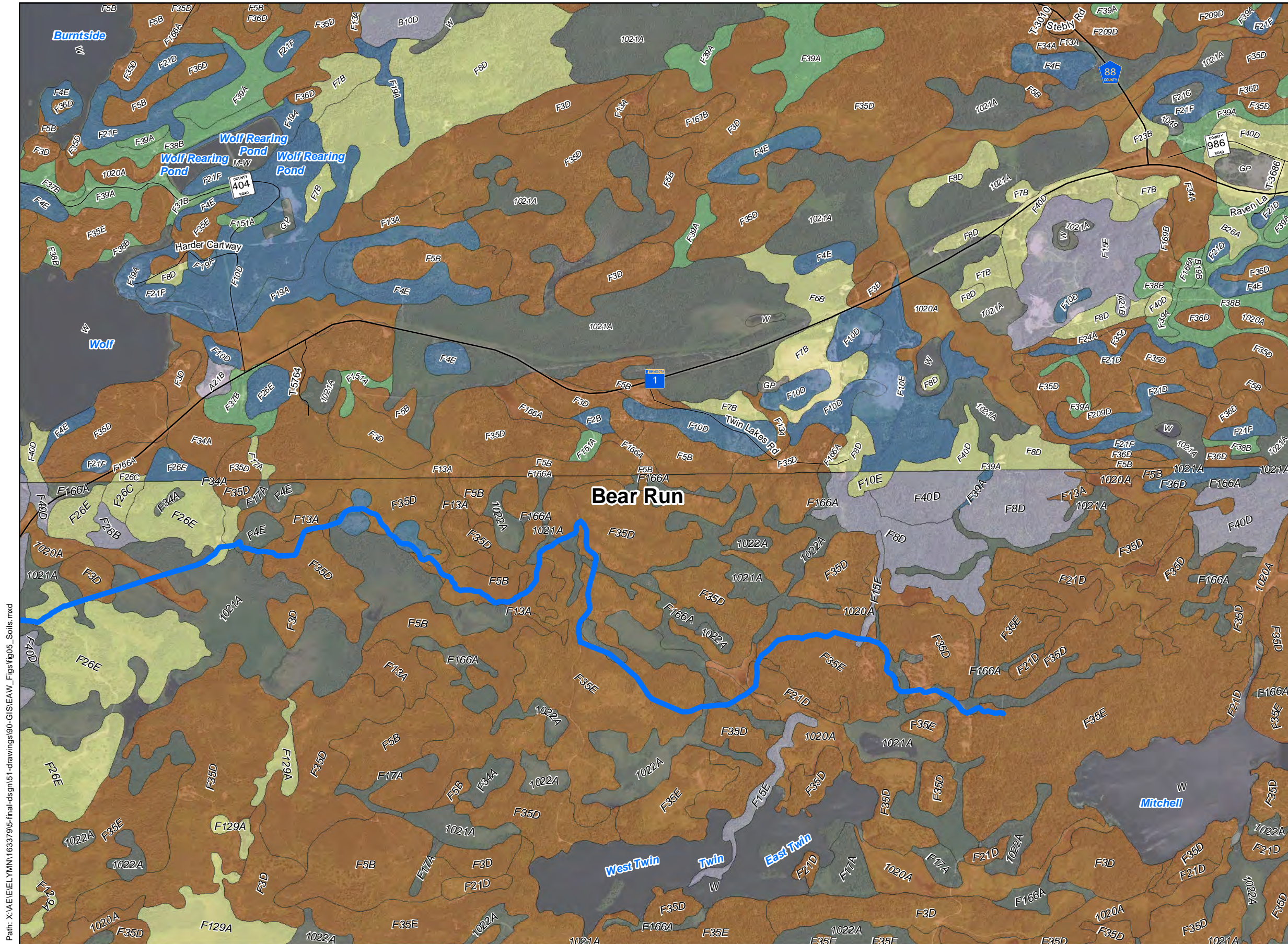
Map by: btolcser  
Projection: NAD83 UTM15N  
Source: MnDNR, SEHinc, Prospector  
Background: St. Louis County, 2019

# Prospector ATV Trail - Phase 2

## St. Louis County, Minnesota

**Soils Map (SSURGO)**

**Figure 5-4**



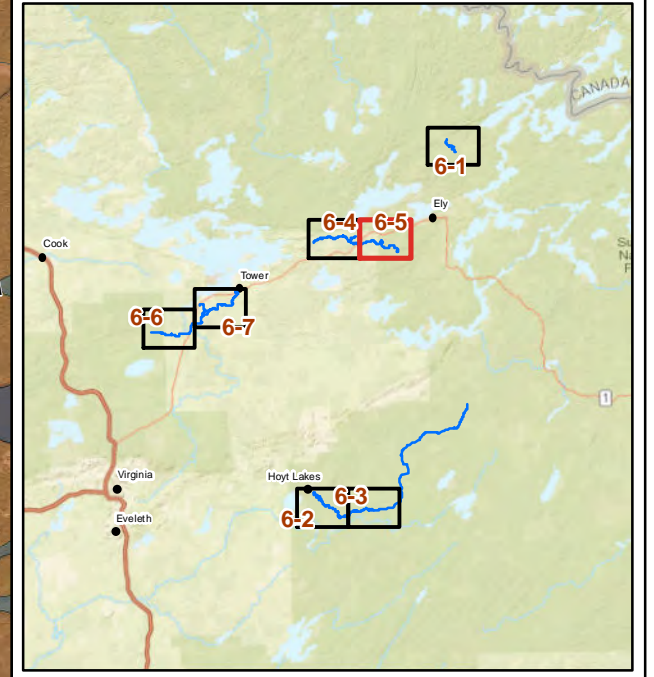
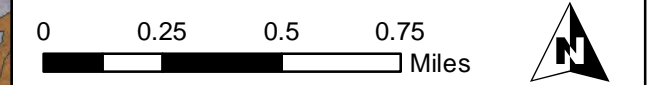
**Legend**

Proposed Project

**Soil Erodibility (K-Factor)**

- N/A
- 0.00 - 0.10
- 0.11 - 0.20
- 0.21 - 0.30
- 0.31 - 0.40
- > 0.41

**Note:** See Appendices for Soil Map Unit Names.



This map is neither a legally recorded map nor a survey map and is not intended to be used as one. This map is a compilation of records, information, and data gathered from various sources listed on this map and is to be used for reference purposes only. SEH does not warrant that the Geographic Information System (GIS) Data used to prepare this map are error free, and SEH does not represent that the GIS Data can be used for navigational, tracking, or any other purpose requiring exacting measurement of distance or direction or precision in the depiction of geographic features. The user of this map acknowledges that SEH shall not be liable for any damages which arise out of the user's access or use of data provided.

Path: X:\AE\EL\YMN1633795-fnal-dsgn\51-drawings\90-GIS\EA\W\_Fig1fg05\_Soils.mxd

3535 VADNAIS CENTER DR.  
ST. PAUL, MN 55110  
PHONE: (651) 490-2000  
FAX: (651) 490-2150  
WATTS: 800-325-2055  
www.sehinc.com

Project: ELYMN 163379  
Print Date: 12/7/2022

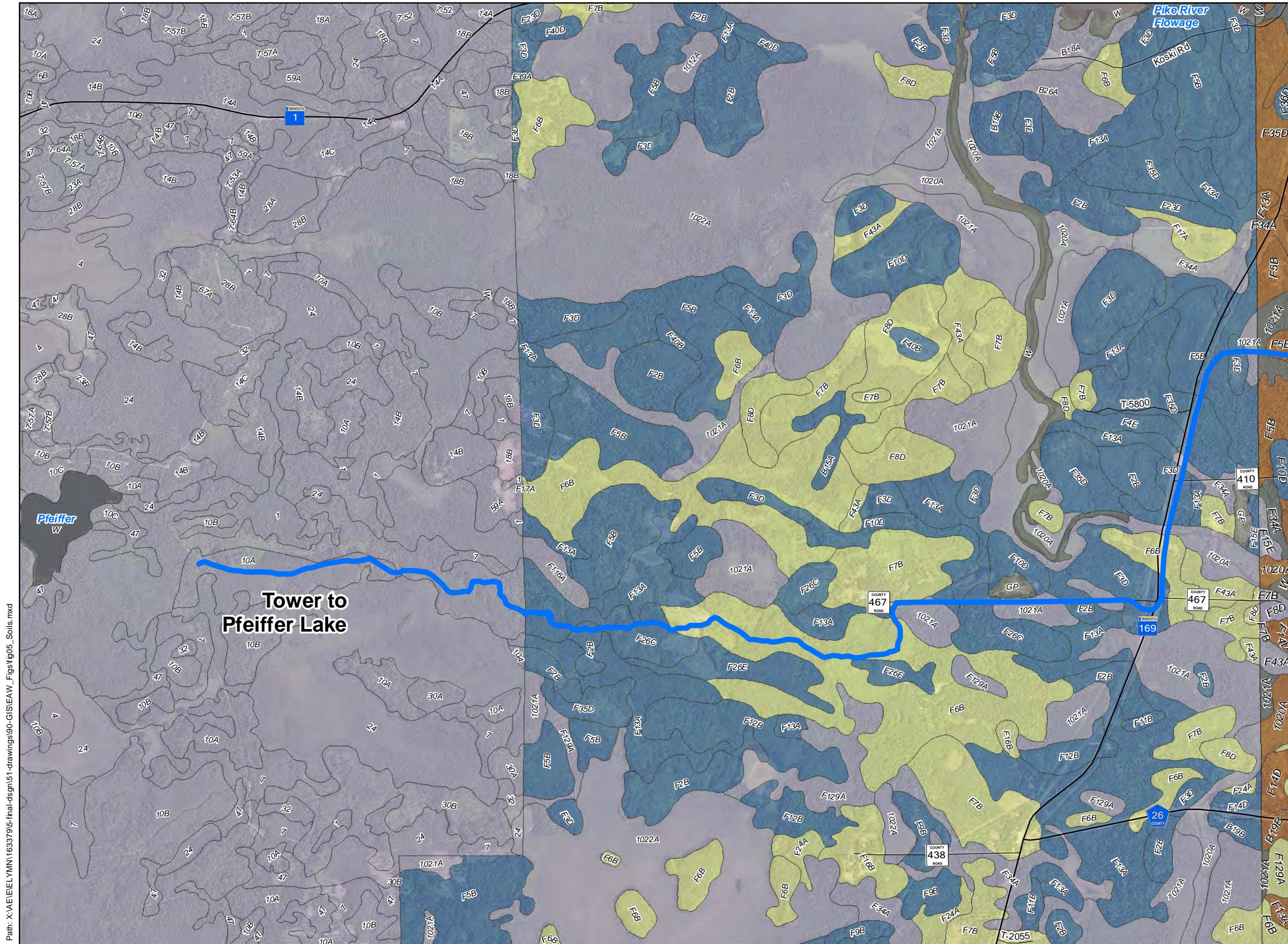
Map by: btolcser  
Projection: NAD83 UTM15N  
Source: MnDNR, SEHinc, Prospector  
Background: St. Louis County, 2019

# Prospector ATV Trail - Phase 2

## St. Louis County, Minnesota

**Soils Map  
(SSURGO)**

**Figure  
5-5**

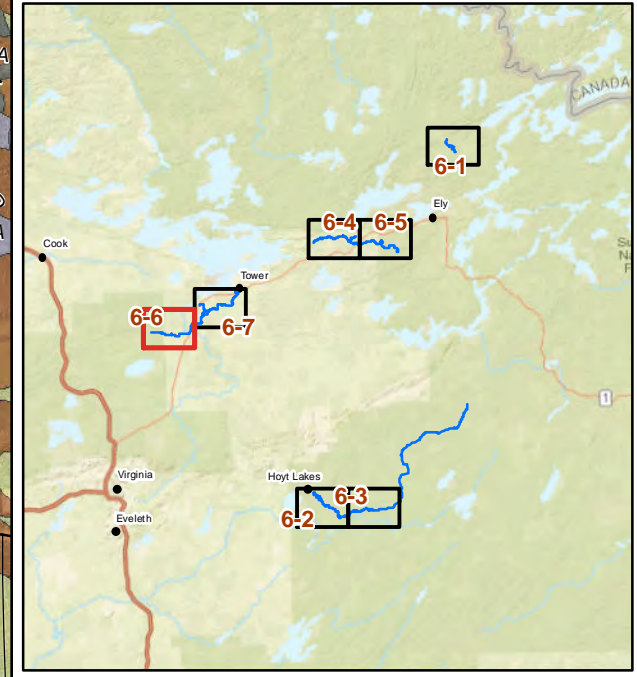


**Legend**

- Proposed Project
- Soil Erodibility (K-Factor)**
  - N/A
  - 0.00 - 0.10
  - 0.11 - 0.20
  - 0.21 - 0.30
  - 0.31 - 0.40
  - > 0.41

**Note:** See Appendices for Soil Map Unit Names.

0 0.25 0.5 0.75 Miles



This map is neither a legally recorded map nor a survey map and is not intended to be used as one. This map is a compilation of records, information, and data gathered from various sources listed on this map and is to be used for reference purposes only. SEH does not warrant that the Geographic Information System (GIS) Data used to prepare this map are error free, and SEH does not represent that the GIS Data can be used for navigational, tracking, or any other purpose requiring exacting measurement of distance or direction or precision in the depiction of geographic features. The user of this map acknowledges that SEH shall not be liable for any damages which arise out of the user's access or use of data provided.

Path: X:\AE\EL\YMN1633795-fnal-dsgm\51-drawings\90-GISEAW\_Fig5fig05\_Soils.mxd

3535 VADNAIS CENTER DR.  
ST. PAUL, MN 55110  
PHONE: (651) 490-2000  
FAX: (651) 490-2150  
WATTS: 800-325-2055  
www.sehinc.com

Project: ELYMN 163379  
Print Date: 12/7/2022

Map by: btolcser  
Projection: NAD83 UTM15N  
Source: MnDNR, SEHinc, Prospector  
Background: St. Louis County, 2019

# Prospector ATV Trail - Phase 2

## St. Louis County, Minnesota

**Soils Map (SSURGO)**

**Figure 5-6**



**Legend**

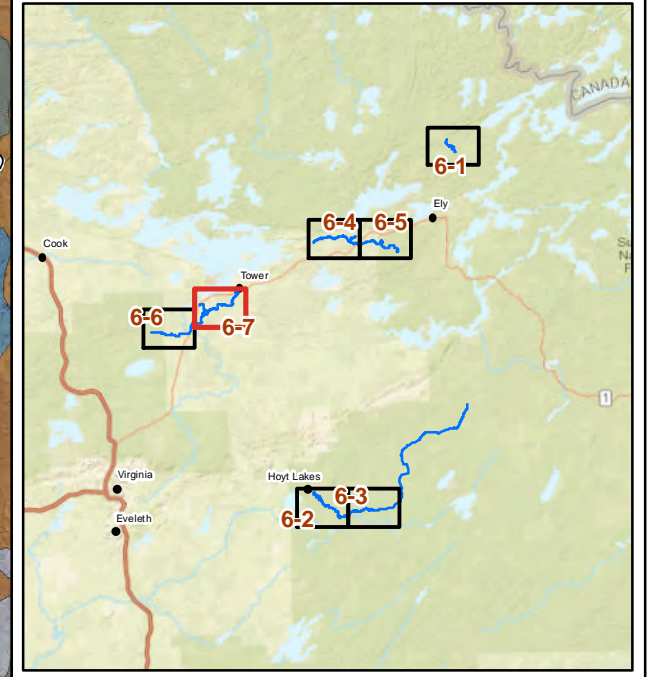
Proposed Project

**Soil Erodibility (K-Factor)**

- N/A
- 0.00 - 0.10
- 0.11 - 0.20
- 0.21 - 0.30
- 0.31 - 0.40
- > 0.41

**Note:** See Appendices for Soil Map Unit Names.

0 0.25 0.5 0.75 Miles



This map is neither a legally recorded map nor a survey map and is not intended to be used as one. This map is a compilation of records, information, and data gathered from various sources listed on this map and is to be used for reference purposes only. SEH does not warrant that the Geographic Information System (GIS) Data used to prepare this map are error free, and SEH does not represent that the GIS Data can be used for navigational, tracking, or any other purpose requiring exacting measurement of distance or direction or precision in the depiction of geographic features. The user of this map acknowledges that SEH shall not be liable for any damages which arise out of the user's access or use of data provided.

Path: X:\AE\EL\YMN\163379\5-fnal-dsgm\51-drawings\90-GISEAW\_Fig5.mxd

3535 VADNAIS CENTER DR.  
ST. PAUL, MN 55110  
PHONE: (651) 490-2000  
FAX: (651) 490-2150  
WATTS: 800-325-2055  
www.sehinc.com

Project: ELYMN 163379  
Print Date: 12/7/2022

Map by: btolcser  
Projection: NAD83 UTM15N  
Source: MnDNR, SEHinc, Prospector  
Background: St. Louis County, 2019

# Prospector ATV Trail - Phase 2

## St. Louis County, Minnesota