Exhibits

Exhibit 1. Location Map
Exhibit 2. USGS 7.5 – Minute (1:24,000) Map
Exhibit 3. USDA Soils Map
Exhibit 4. MBS Sites of Biodiversity Significance Map
Exhibit 5. Trigger Points Map

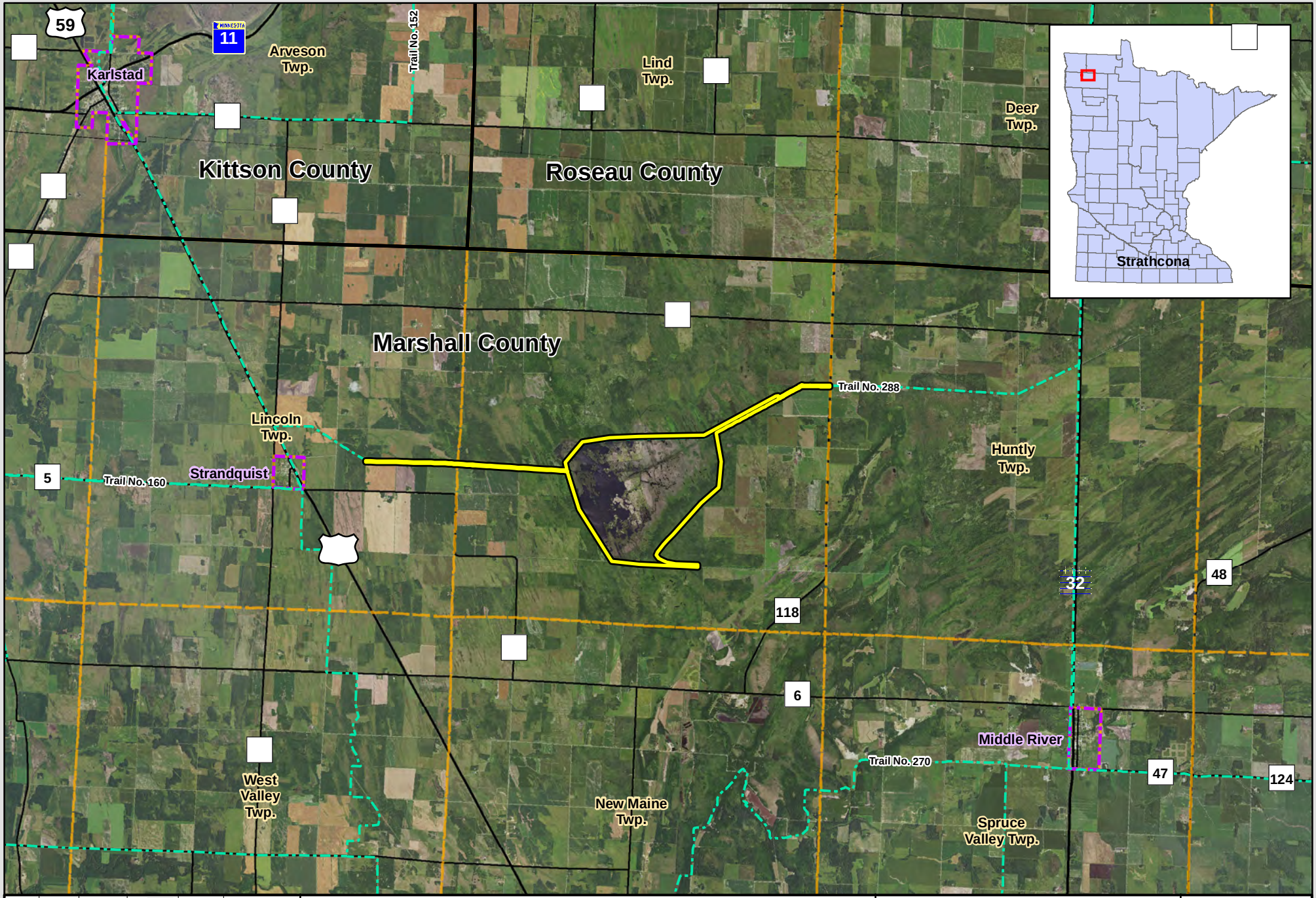

Scale:	Drawn by:	Checked by:	Project No.:	Date:	Sheet:
AS SHOWN	BJH	N/A	3429-0048	4/1/2021	of

HOUSTON engineering, inc.

Exhibit 1: Location Map

Judicial Ditch 19 - Nelson Slough Middle-Snake-Tamarac Watershed District
Marshall County, MN

Project Corridor
Counties
Cities
Townships
Snowmobile Trails
30

I inch= 0.5 miles

0 1.5 3 Miles

N W E S

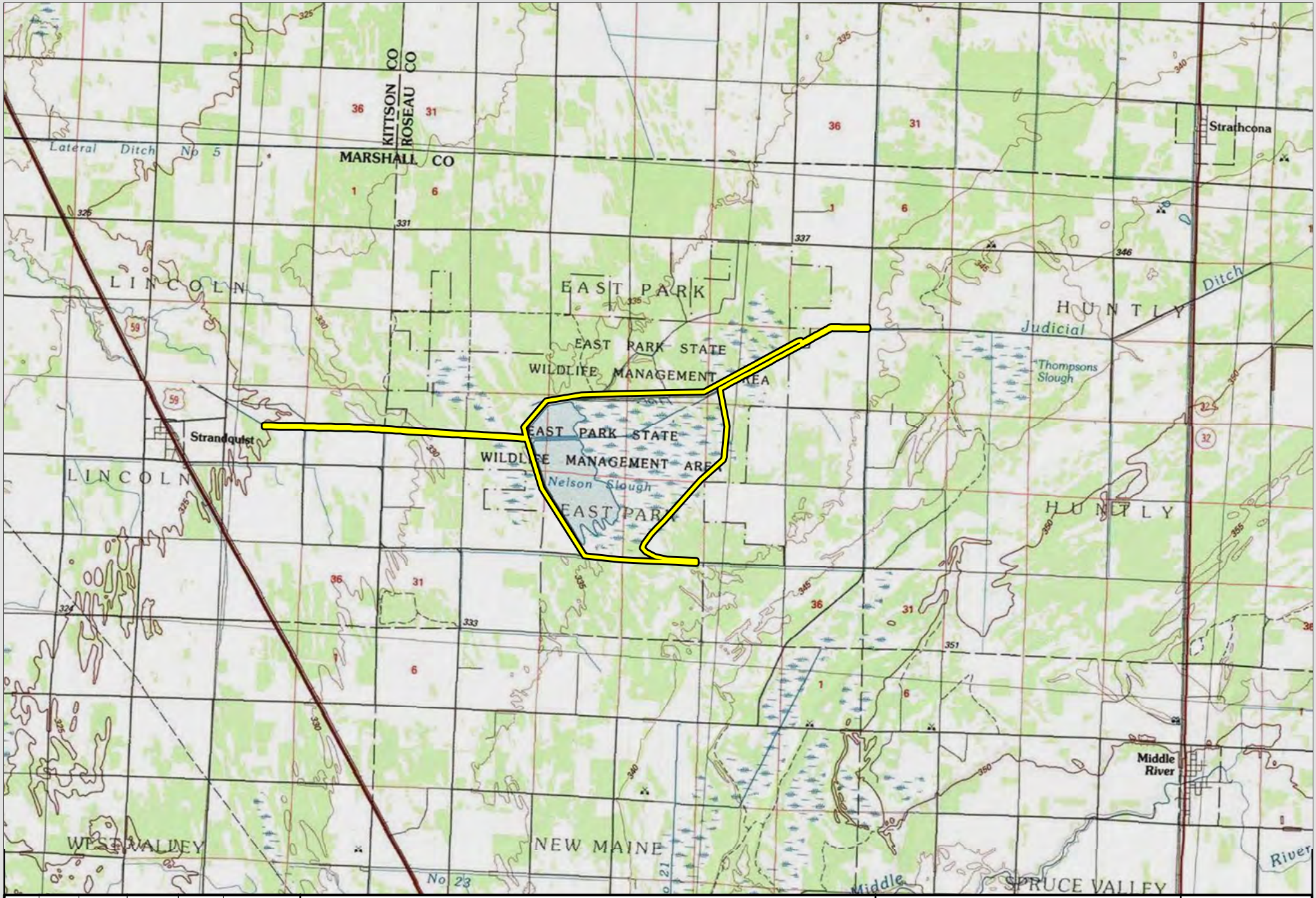

Scale:	Drawn by:	Checked by:	Project No.:	Date:	Sheet:
AS SHOWN	BJH	N/A	3429-0048	4/1/2021	of

HOUSTON engineering, inc.

Exhibit 2: USGS 7.5 Minute (1:24,000) Map

Judicial Ditch 19 - Nelson Slough Middle-Snake-Tamarac Watershed District
Marshall County, MN

Project Corridor

I inch= 0.5 miles

0 1 2 Miles

N W E S

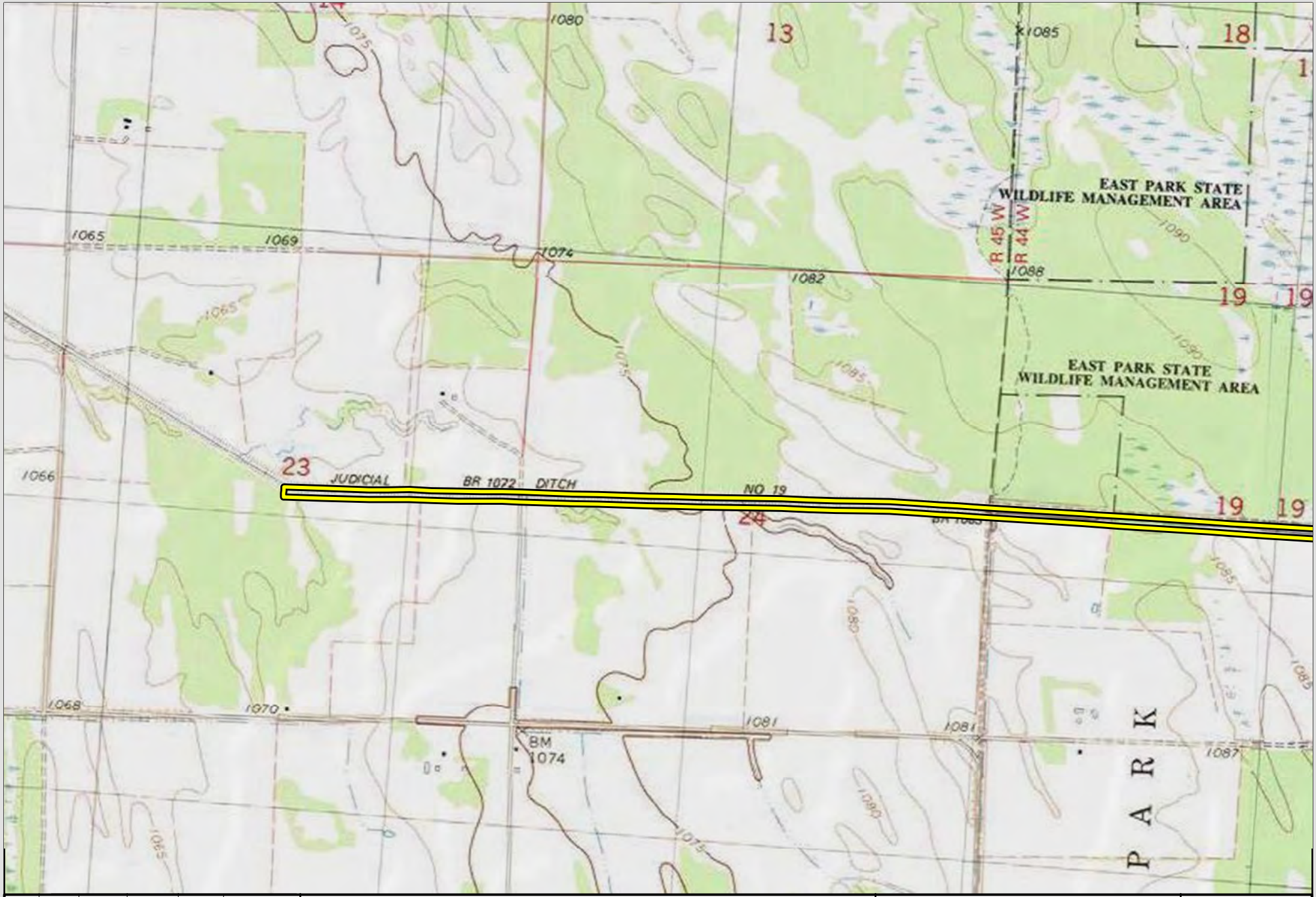

Scale:	Drawn by:	Checked by:	Project No.:	Date:	Sheet:
AS SHOWN	BJH	N/A	3429-0048	4/1/2021	1 of 5

HOUSTON engineering, inc.

Exhibit 2: USGS 7.5 Minute (1:24,000) Map

Judicial Ditch 19 - Nelson Slough Middle-Snake-Tamarac Watershed District
Marshall County, MN

Project Corridor

I inch= 0.5 miles

0 0.15 0.3 Miles

N W E S

Scale:	Drawn by:	Checked by:	Project No.:	Date:	Sheet:
AS SHOWN	BJH	N/A	3429-0048	4/1/2021	2 of 5

HOUSTON engineering, inc.

Exhibit 2: USGS 7.5 Minute (1:24,000) Map

Judicial Ditch 19 - Nelson Slough Middle-Snake-Tamarac Watershed District
Marshall County, MN

Project Corridor

I inch= 0.5 miles

0 0.15 0.3 Miles

N W E S

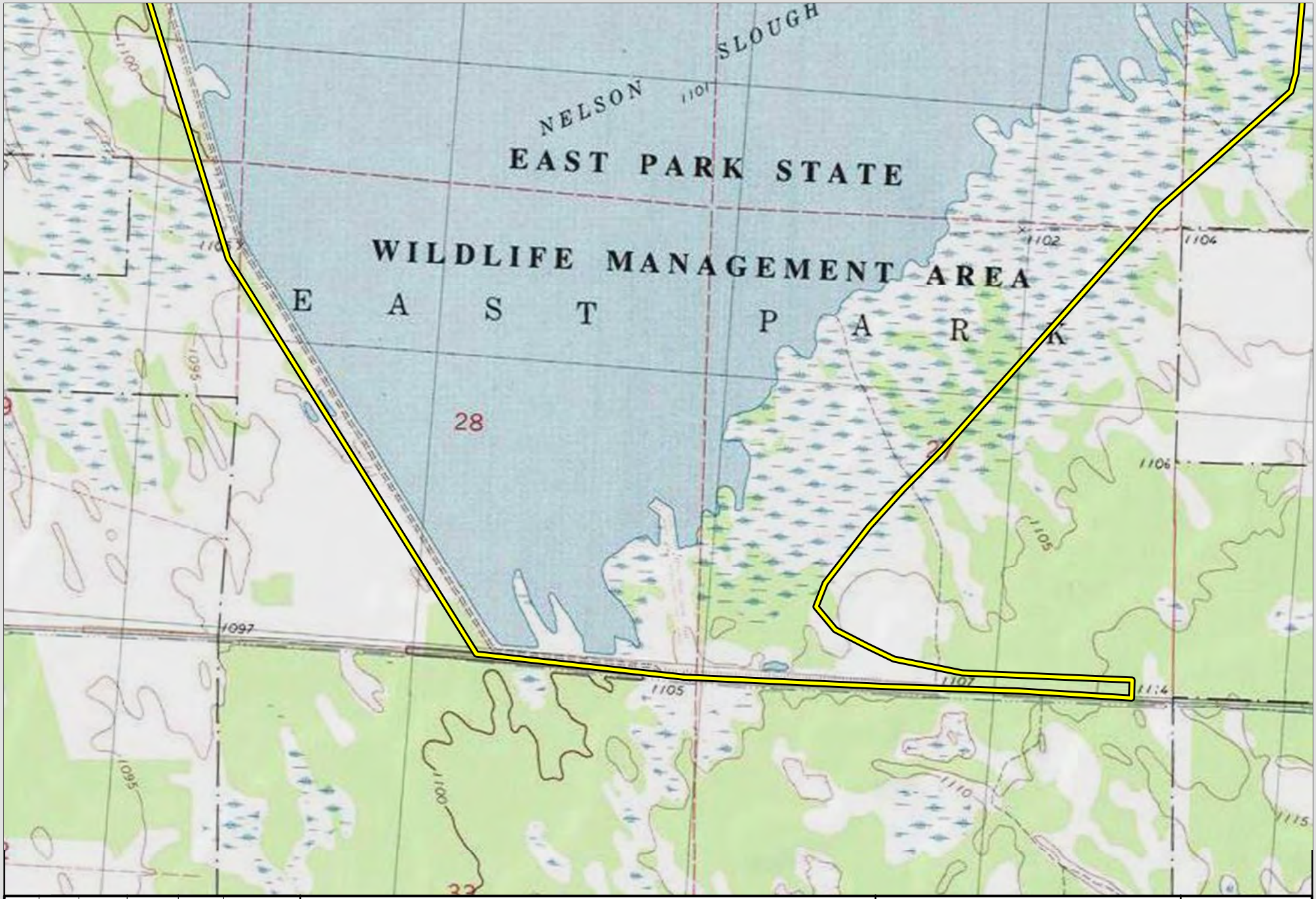

Scale:	Drawn by:	Checked by:	Project No.:	Date:	Sheet:
AS SHOWN	BJH	N/A	3429-0048	4/1/2021	3 of 5

HOUSTON engineering, inc.

Exhibit 2: USGS 7.5 Minute (1:24,000) Map

Judicial Ditch 19 - Nelson Slough Middle-
Snake-Tamarac Watershed District
Marshall County, MN

Project Corridor

I inch= 0.5 miles

0 0.15 0.3 Miles

N W E S

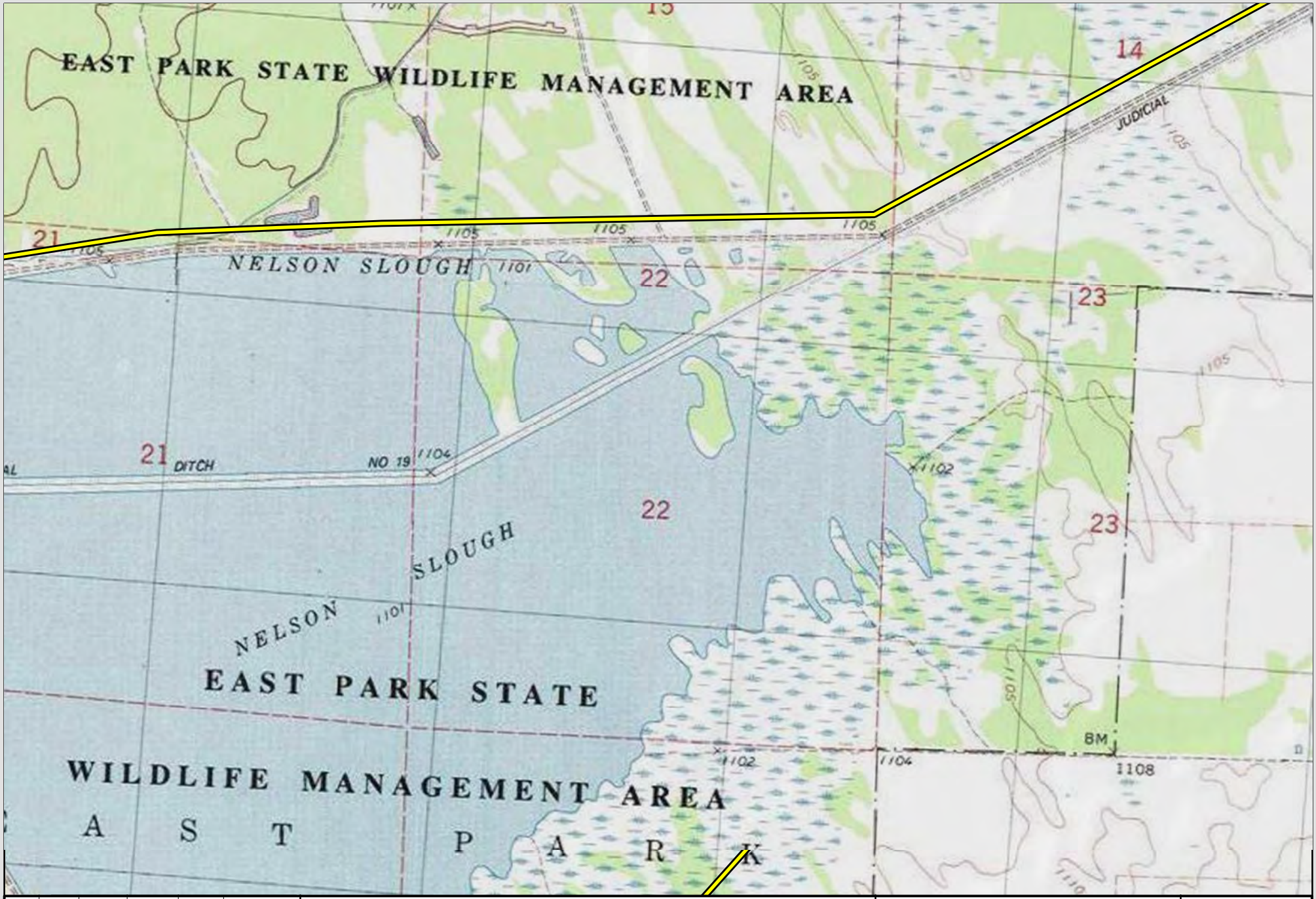

Scale:	Drawn by:	Checked by:	Project No.:	Date:	Sheet:
AS SHOWN	BJH	N/A	3429-0048	4/1/2021	4 of 5

HOUSTON engineering, inc.

Exhibit 2: USGS 7.5 Minute (1:24,000) Map

Judicial Ditch 19 - Nelson Slough Middle-Snake-Tamarac Watershed District
Marshall County, MN

Project Corridor

I inch= 0.5 miles

0 0.15 0.3 Miles

N W E S

Scale:	Drawn by:	Checked by:	Project No.:	Date:	Sheet:
AS SHOWN	BJH	N/A	3429-0048	4/1/2021	5 of 5

HOUSTON engineering, inc.

Exhibit 2: USGS 7.5 Minute (1:24,000) Map

Judicial Ditch 19 - Nelson Slough Middle-Snake-Tamarac Watershed District
Marshall County, MN

Project Corridor

I inch= 0.5 miles

0 0.15 0.3 Miles

N W E S

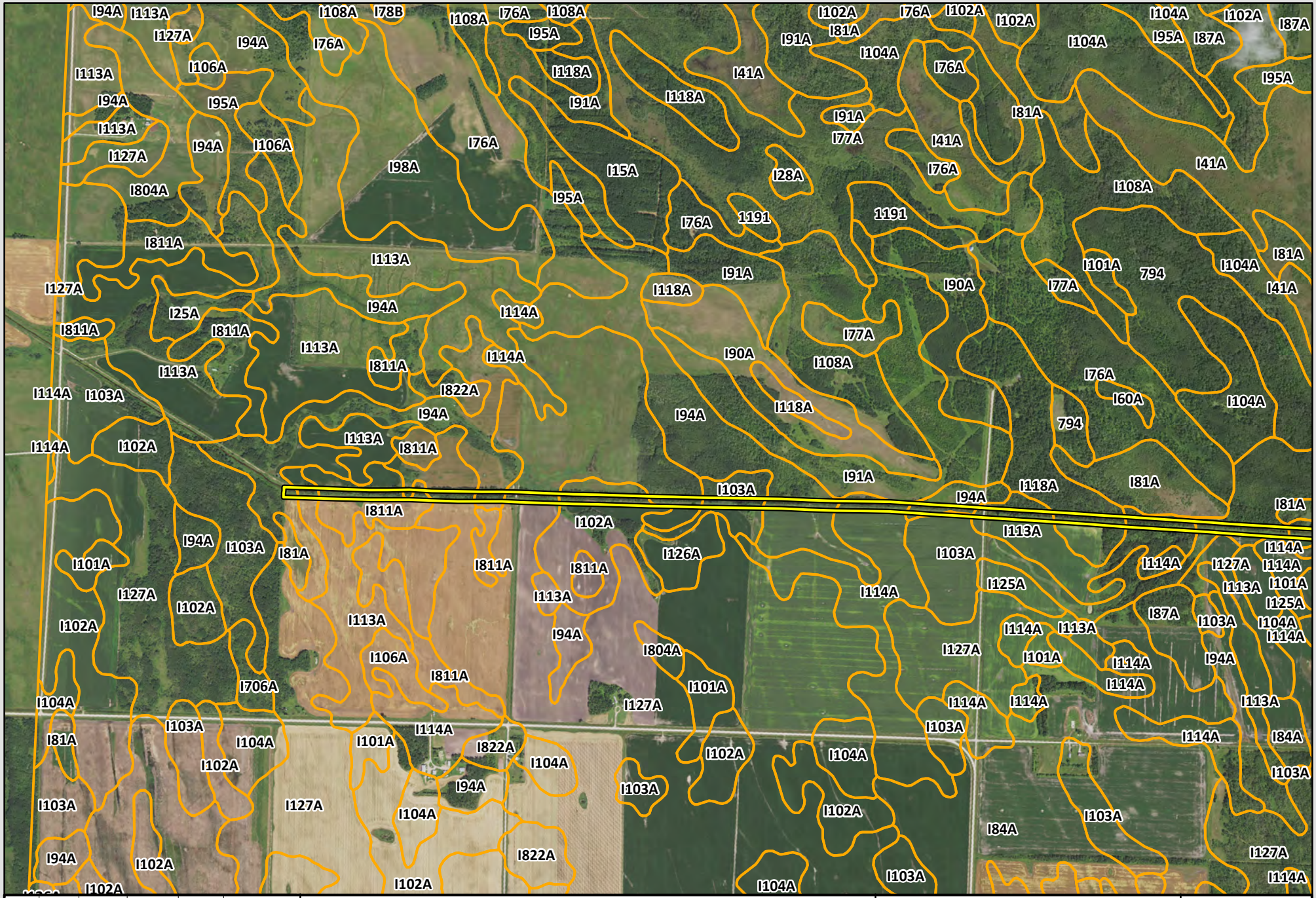

Scale:	Drawn by:	Checked by:	Project No.:	Date:	Sheet:
AS SHOWN	BJH	N/A	3429-0048	4/1/2021	1 of 5

HOUSTON engineering, inc.

Exhibit 3: USDA Soils Map[12]

Judicial Ditch 19 - Nelson Slough
Middle-Snake-Tamarac Watershed District
Marshall County, MN

Project Corridor
USDA Soils

I inch= 0.5 miles
0 0.25 0.5 Miles

N W E S

Scale:	Drawn by:	Checked by:	Project No.:	Date:	Sheet:
AS SHOWN	BJH	N/A	3429-0048	4/1/2021	2 of 5

HOUSTON engineering, inc.

Exhibit 3: USDA Soils Map

Judicial Ditch 19 - Nelson Slough
Middle-Snake-Tamarac Watershed District
Marshall County, MN

Project Corridor
USDA Soils

I inch= 0.5 miles
0 0.25 0.5 Miles

N W E S

Scale:	Drawn by:	Checked by:	Project No.:	Date:	Sheet:
AS SHOWN	BJH	N/A	3429-0048	4/1/2021	3 of 5

HOUSTON engineering, inc.

Exhibit 3: USDA Soils Map

Judicial Ditch 19 - Nelson Slough
Middle-Snake-Tamarac Watershed District
Marshall County, MN

Project Corridor
USDA Soils

I inch= 0.5 miles
0 0.25 0.5 Miles

N W E S

Scale:	Drawn by:	Checked by:	Project No.:	Date:	Sheet:
AS SHOWN	BJH	N/A	3429-0048	4/1/2021	4 of 5

HOUSTON engineering, inc.

Exhibit 3: USDA Soils Map

Judicial Ditch 19 - Nelson Slough
Middle-Snake-Tamarac Watershed District
Marshall County, MN

Project Corridor
USDA Soils

I inch= 0.5 miles
0 0.25 0.5 Miles

N W E S

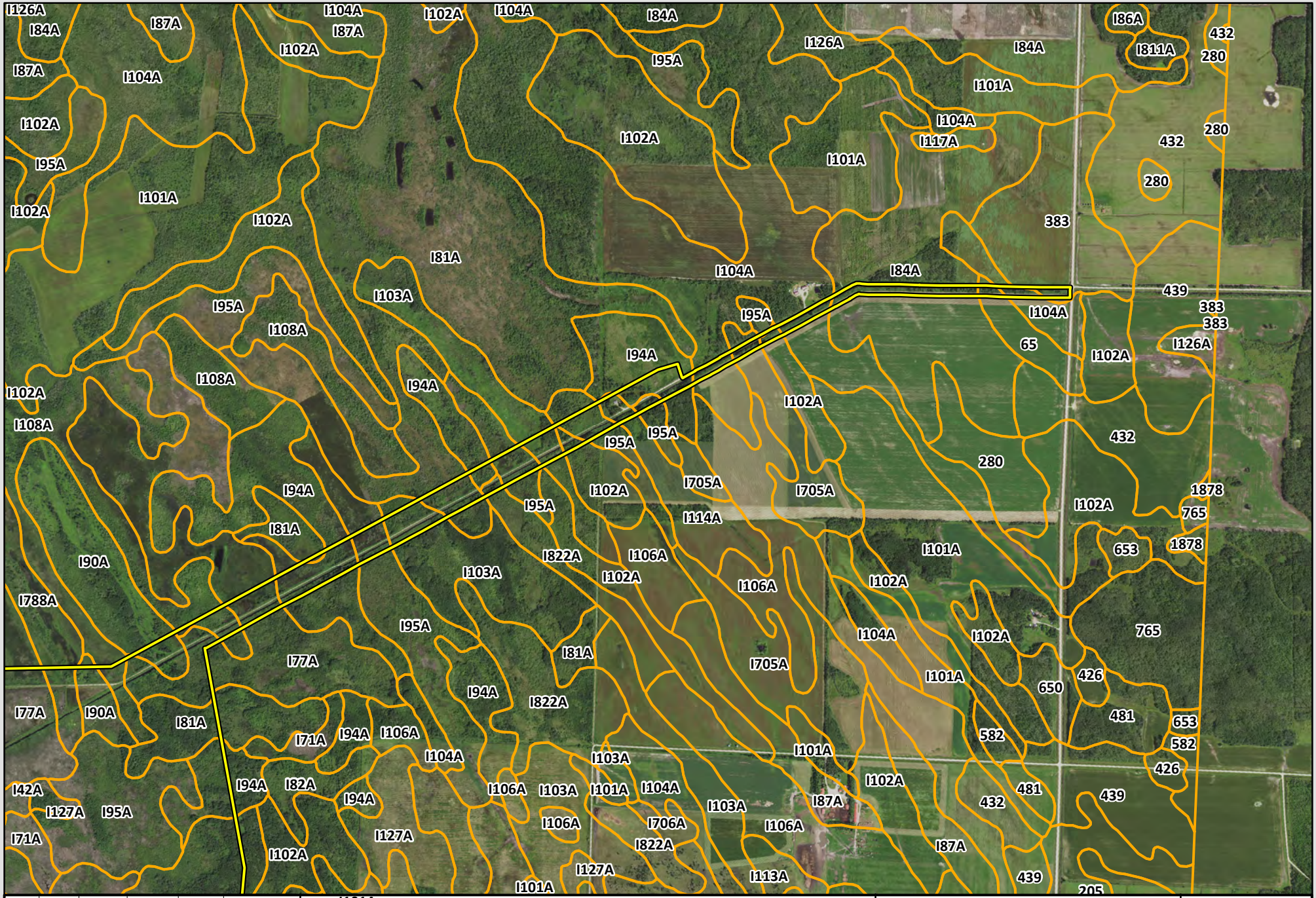

Scale:	Drawn by:	Checked by:	Project No.:	Date:	Sheet:
AS SHOWN	BJH	N/A	3429-0048	4/1/2021	5 of 5

HOUSTON engineering, inc.

Exhibit 3: USDA Soils Map

Judicial Ditch 19 - Nelson Slough
Middle-Snake-Tamarac Watershed District
Marshall County, MN

Project Corridor
USDA Soils

I inch= 0.5 miles
0 0.25 0.5 Miles

N W E S

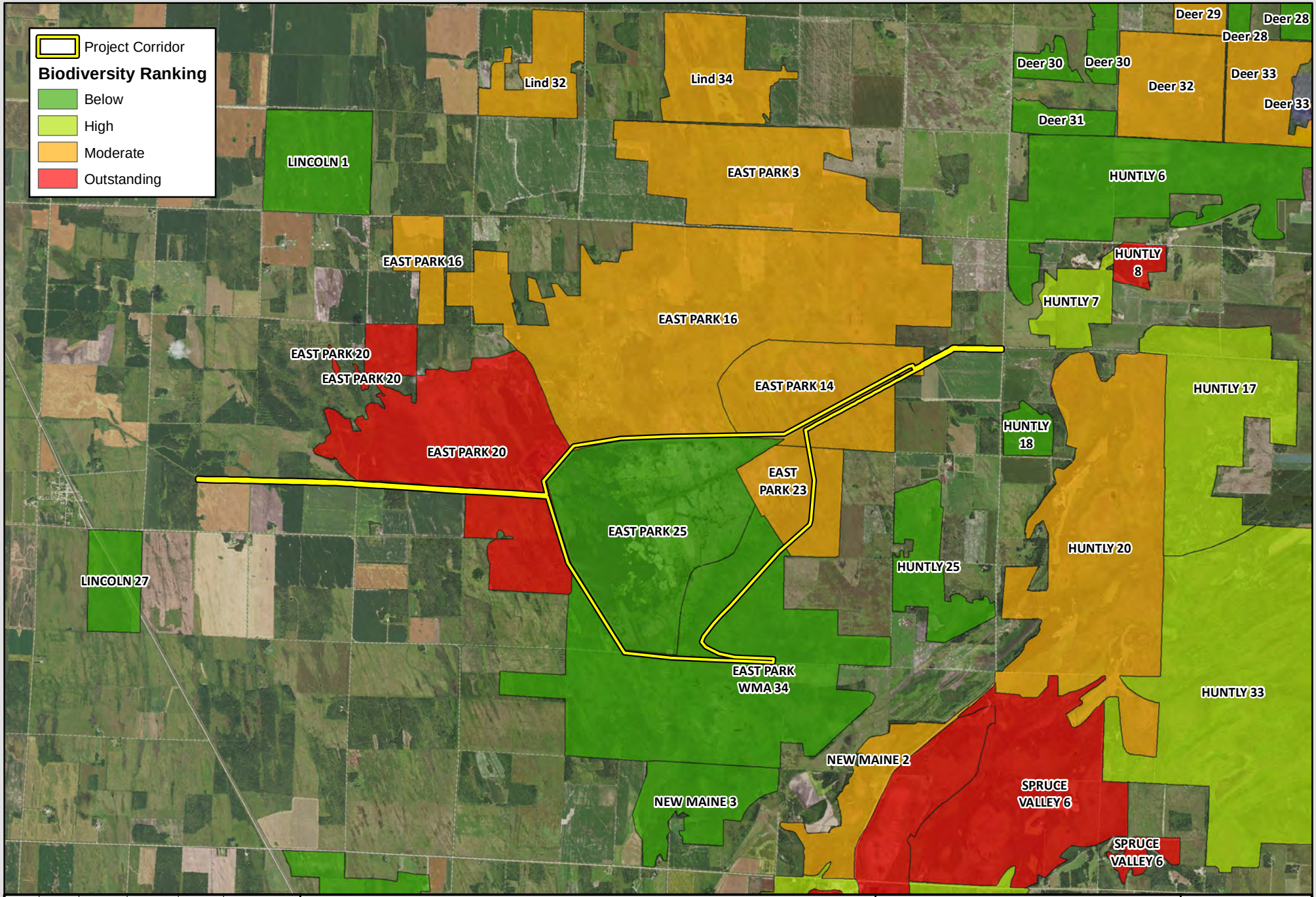

Scale:	Drawn by:	Checked by:	Project No.:	Date:	Sheet:
AS SHOWN	BJH	N/A	3429-0048	4/1/2021	of

HOUSTON engineering, inc.

Exhibit 4: MBS Site of Biodiversity Significance

Judicial Ditch 19 - Nelson Slough Middle-
Snake-Tamarac Watershed District
Marshall County, MN

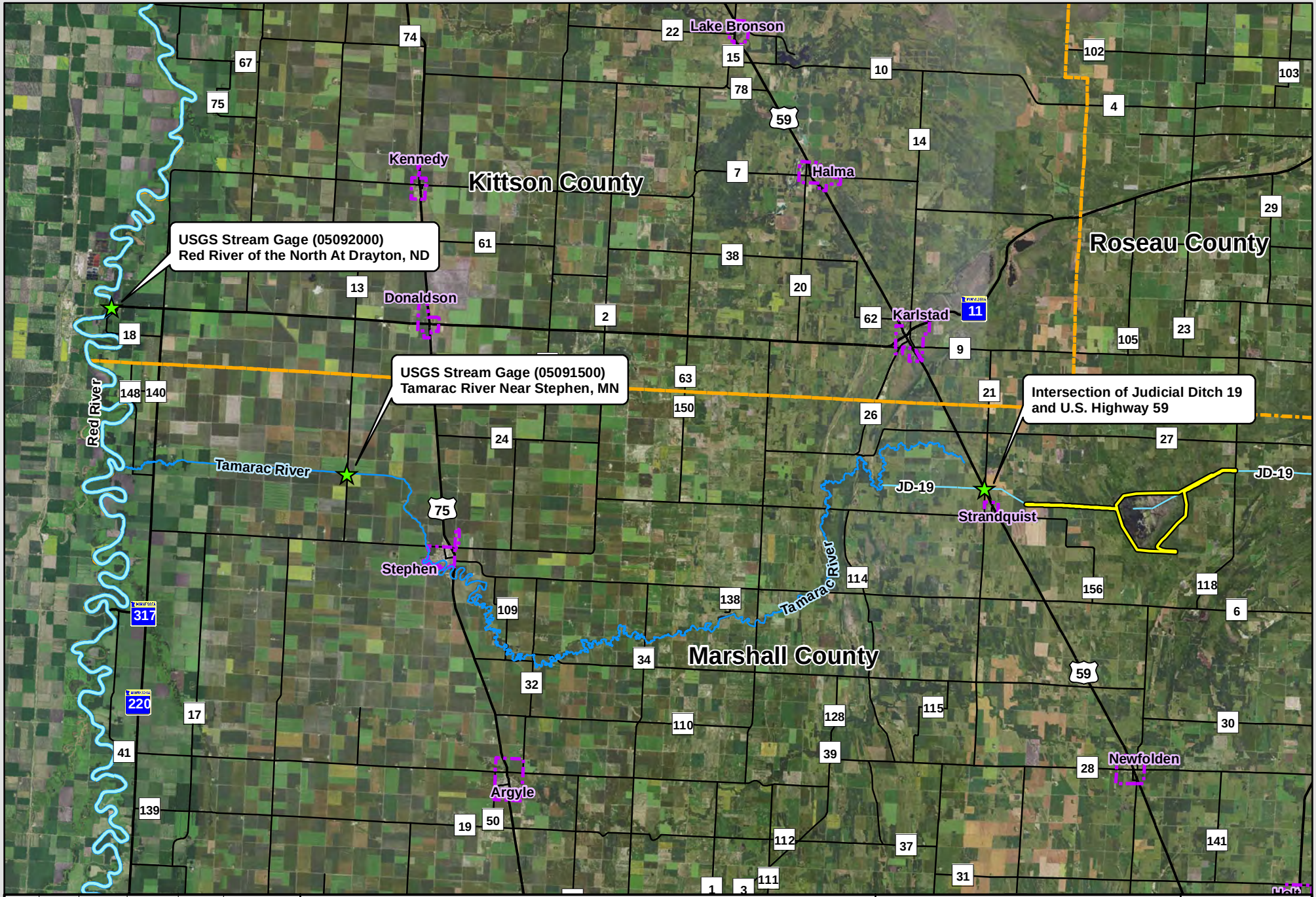

Scale:	Drawn by:	Checked by:	Project No.:	Date:	Sheet:
AS SHOWN	BJH	N/A	3429-0048	9/9/2021	of

HOUSTON engineering, inc.

Exhibit 5: Trigger Points Map

Judicial Ditch 19 - Nelson Slough
Middle-Snake-Tamarac Watershed District
Marshall County, MN

Trigger Points
Red River
Tamarac River
JD-19
Project Corridor
Counties
Cities

I inch= 0.5 miles

0 3.5 7 Miles

N W E S