

Figure 2.1: Matthew Lourey State Trail - Upper Segment, Nemadji State Forest

Legend

Matthew Lourey State Trail

- Proposed for Designation ATV/OHM Use
- Currently Designated Non-Motorized/Snowmobile
- Currently Designated ATV/OHM
- Minnesota Snowmobile Trails

Forest Road and Trail Designation

- Motor Vehicles Allowed
- Non-Motorized
- Access Route
- X DNR Gravel Pits



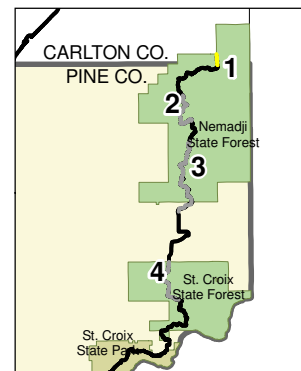
Parking

Campground

Picnic Area

Shelter

Boat Ramp



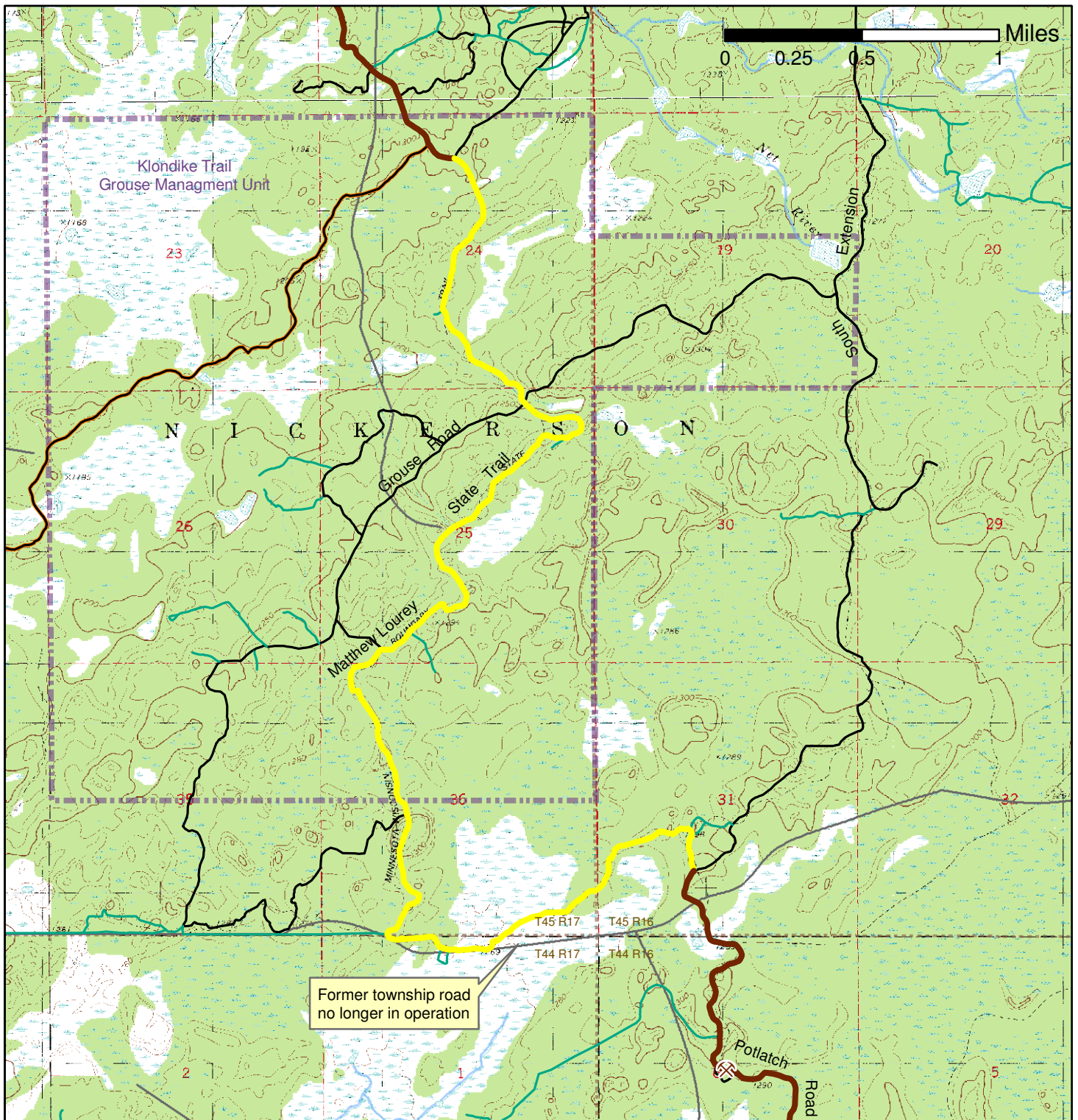


Figure 2.2: Matthew Lourey State Trail - Middle Segment, Nemadji State Forest

Legend

Matthew Lourey State Trail

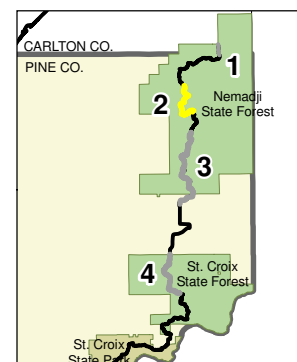
- Proposed for Designation ATV/OH Use
- Currently Designated Non-Motorized/Snowmobile
- Currently Designated ATV/OH
- Minnesota Snowmobile Trails



Klondike Trail Grouse Managment Unit

Forest Road and Trail Designation

- Motor Vehicles Allowed
- Non-Motorized
- Access Route
- X DNR Gravel Pits



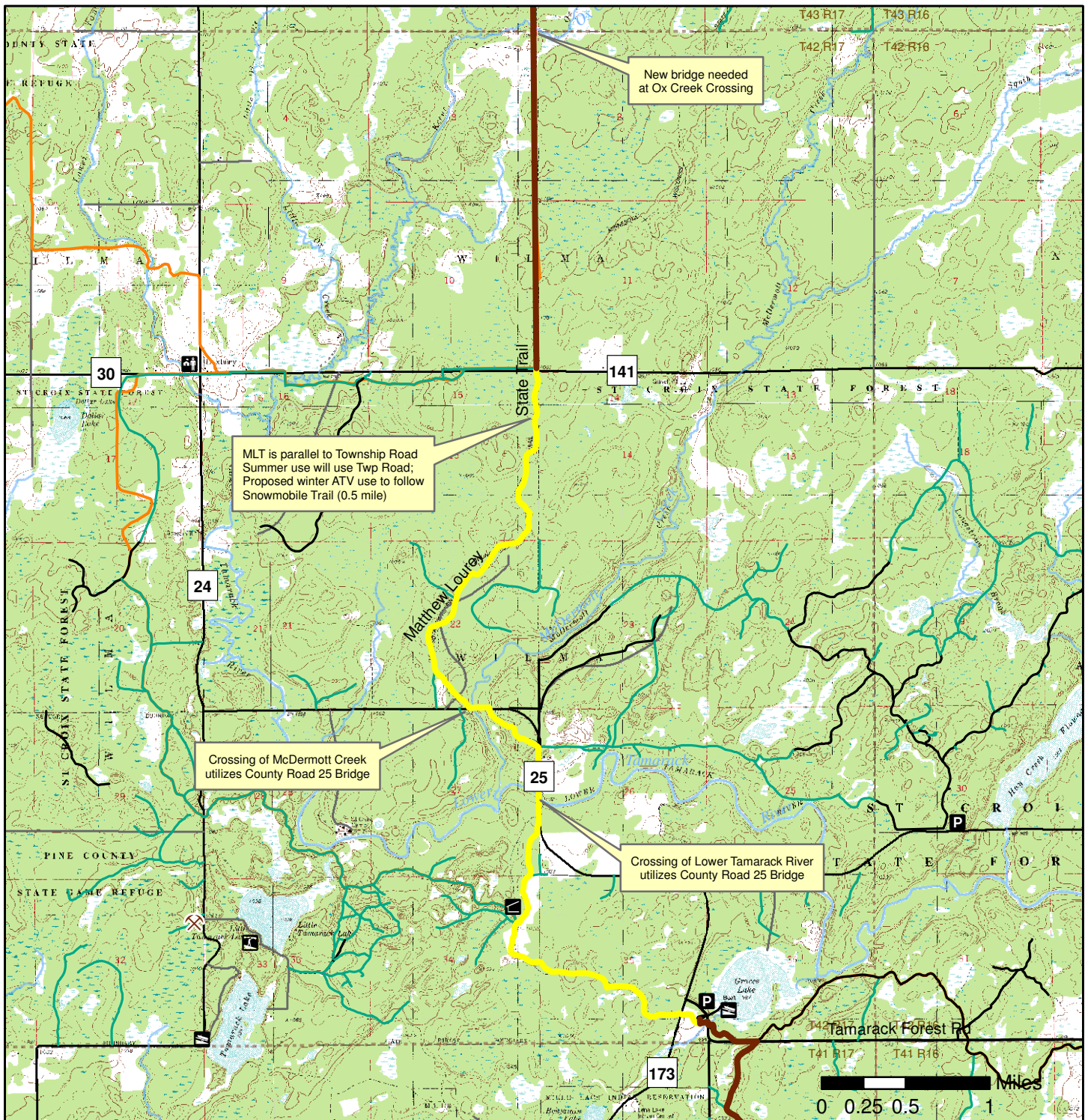


Figure 2.4: Matthew Lourey State Trail - St. Croix State Forest Segment

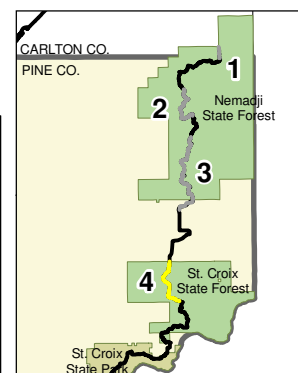
Legend

Matthew Lourey State Trail

- Proposed for Designation ATV/OH Use
- Currently Designated Non-Motorized/Snowmobile
- Currently Designated ATV/OH
- MN Snowmobile Trails

Forest Road and Trail Designation

- Motor Vehicles Allowed
- Non-Motorized
- Access Route
- Forestry Office
- Shelter
- Carry-in Access
- Boat Ramp
- DNR Gravel Pits
- Parking



MN DNR PAT 2/28/11
MungerEAW_Sic4.mxd