

St. Louis County (MN), Esri, TomTom, Garmin, SafeGraph, FAO, METI/
 North Country National Forest Trail
 NASA, USGS, EPA, NPS, USFWS

Lower Knowlton Creek/Munger Trail Culvert Replacement Project

Figure 1: Project Location Map



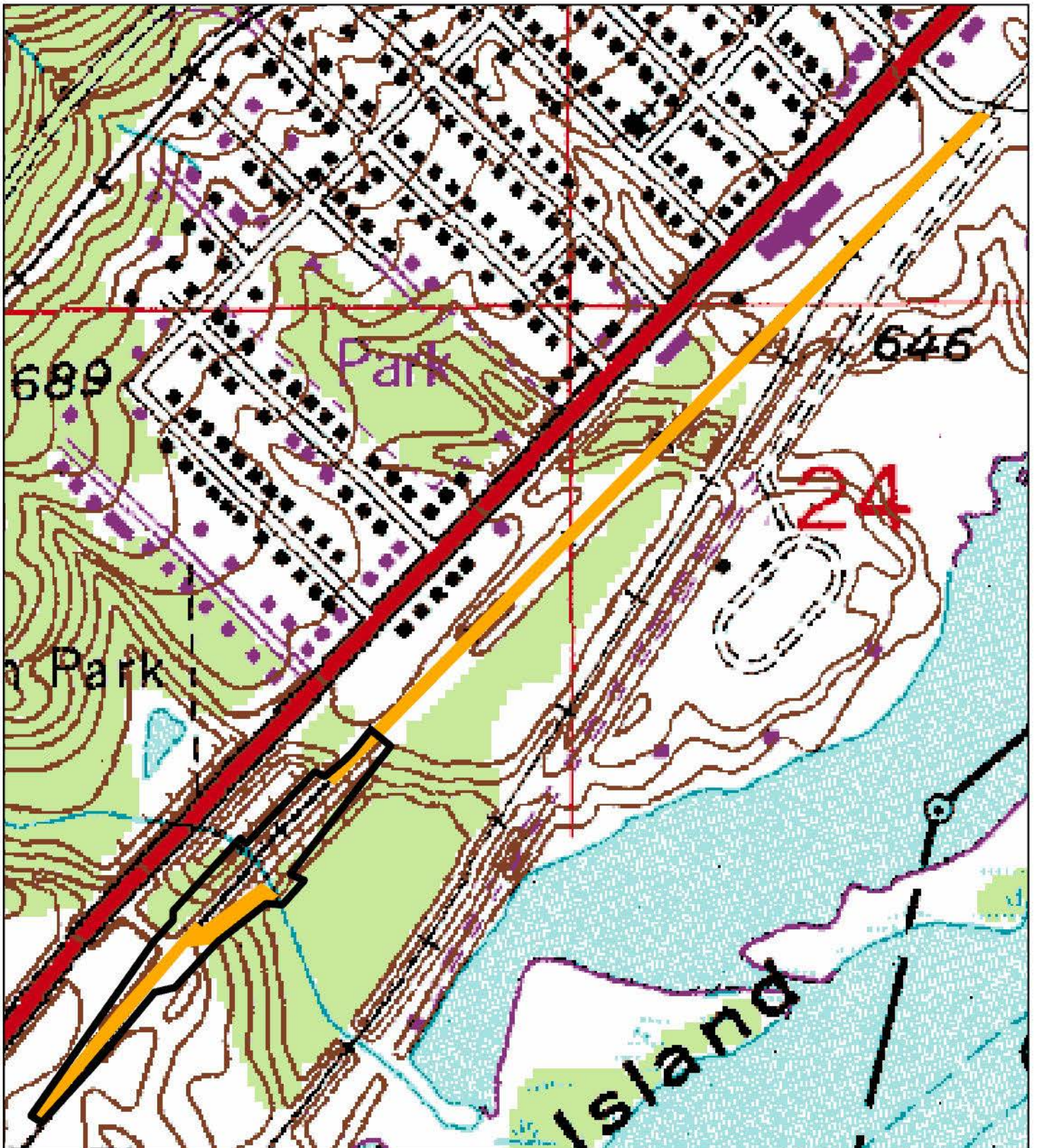
mn DEPARTMENT OF NATURAL RESOURCES



0 2.5 5 10
 Miles

A scale bar showing distances of 0, 2.5, 5, and 10 miles.

Project Location



Lower Knowlton Creek/Munger Trail Culvert Replacement Project

- Access Route
- Construction Limits

Figure 2: Topographic Map

0 0.05 0.1 0.2
 Miles



St. Louis River Estuary - St. Louis Bay (69129102)

MN DNR

Lower Knowlton Creek/Munger Trail Culvert Replacement Project



 Construction Limits

Figure 3: Public Water Features

Public Waters

 Streams

 Lakes (Basins)

