





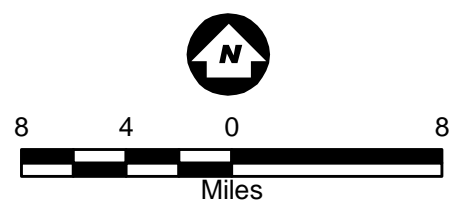


Current and Proposed Keetac Footprint

- Legend**
-  Iron Range Study Area
 -  Current and Proposed Keetac Footprint
 -  DNR 2007 Mine Features
 -  City Boundary
 -  County Boundary
 -  Major Highways



Source: USGS, Barr, LMIC, MNDNR, National Hydro Dataset, MPCA, Itasca County, St. Louis County, City of Hibbing, City of Nashauk, U.S. Steel, and Mn/DOT. 2008 Aerial Photograph



Figure 5.6.1
Iron Range Study Area
U.S. Steel Keetac
Keewatin, MN

