













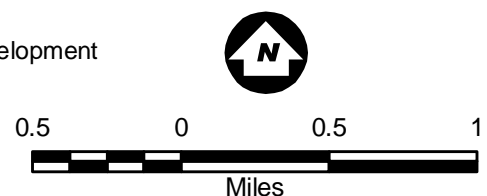


M:\d\1472\04\Maps\EIS_Maps\Chapter_3\Proposed_Action_Alternative_Boundary.mxd

Legend

- | | |
|--|--|
|  Proposed East Stockpile |  City Boundary |
|  Proposed South Stockpile |  Keewatin Urban Development |
|  Proposed Stockpile Roads |  County Boundary |
|  Proposed East Mine Pit Expansion |  Buildings |
|  Proposed South Mine Pit Expansion |  Streams |
|  Plant Area |  Railroad |
|  Tailings Basin | |
|  Tailings Pipeline | |



Source: USGS, Barr, LMIC, MNDNR, National Hydro Dataset, MPCA, Itasca County, St. Louis County, City of Hibbing, City of Nashwaik, U.S. Steel, and Mn/DOT. 2008 Aerial Photograph

Figure 3.3.1
 Proposed Action
 Alternative Boundary
 U.S. Steel Keetac
 Keewatin, MN

