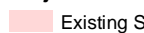

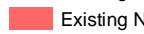



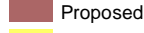
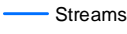
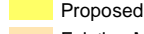

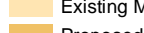
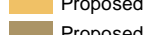
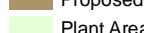
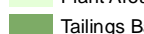
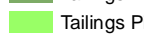


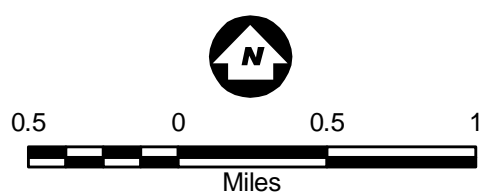


Map File: L:\147204\Maps\GIS Maps\Chapter 1\Proposed Project Boundaries.mxd

**Legend**

- |  |  |
|--|--|
|  Existing Southeast Stockpile      |  Keewatin Urban Development |
|  Existing Northwest Stockpile      |  City Boundary              |
|  Proposed East Stockpile           |  County Boundary            |
|  Proposed South Stockpile          |  Streams                    |
|  Proposed Stockpile Roads          |  Railroad                   |
|  Existing Mine Pit                 |  |
|  Proposed East Mine Pit Expansion  |  |
|  Proposed South Mine Pit Expansion |  |
|  Plant Area                        |  |
|  Tailings Basin                    |  |
|  Tailings Pipeline                 |  |
|  East Stockpile Alternative        |  |



Source: USGS, Barr, LMIC, MNDNR, National Hydro Dataset, MPCA, Itasca County, St. Louis County, City of Hibbing, City of Nashwauk, U.S. Steel, and Mn/DOT. 2008 Aerial Photograph

**Figure 1.3**  
Current and Proposed  
Keetac Footprint Areas  
U.S. Steel Keetac  
Keewatin, MN

