




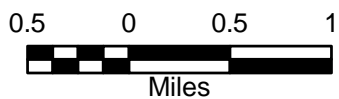


M:\4. L:\1472\04\Maps\EIS Maps\Chapter 1\Project Location Map.mxd

Legend

-  Keewatin Urban Development
-  City Boundary
-  Railroad
-  County Boundary
-  Current and Proposed Keetac Footprint



Source: USGS, Barr, LMIC, MNDNR, National Hydro Dataset, MPCA, Itasca County, St. Louis County, City of Hibbing, City of Nashwauk, U.S. Steel, and Mn/DOT. 2008 Aerial Photograph

Figure 1.1
 Project Location Map
 U.S. Steel Keetac
 Keewatin, MN

