



United States Department of the Interior

FISH AND WILDLIFE SERVICE
Minnesota-Wisconsin Ecological Services Field Office
3815 American Blvd East
Bloomington, MN 55425-1659
Phone: (952) 858-0793



In Reply Refer To:

09/24/2024 13:36:18 UTC

Project Code: 2024-0054918

Project Name: 3M Oakdale Surface Water Diversion Project

Subject: List of threatened and endangered species that may occur in your proposed project location or may be affected by your proposed project

To Whom It May Concern:

This response has been generated by the Information, Planning, and Conservation (IPaC) system to provide information on natural resources that could be affected by your project. The U.S. Fish and Wildlife Service (Service) provides this response under the authority of the Endangered Species Act of 1973 (16 U.S.C. 1531-1543), the Bald and Golden Eagle Protection Act (16 U.S.C. 668-668d), the Migratory Bird Treaty Act (16 U.S.C. 703-712), and the Fish and Wildlife Coordination Act (16 U.S.C. 661 *et seq.*).

Threatened and Endangered Species

The enclosed species list identifies threatened, endangered, proposed and candidate species, as well as proposed and final designated critical habitat, that may occur within the boundary of your proposed project and may be affected by your proposed project. The species list fulfills the requirement for obtaining a Technical Assistance Letter from the U.S. Fish and Wildlife Service under section 7(c) of the Endangered Species Act (Act) of 1973, as amended (16 U.S.C. 1531 *et seq.*).

New information based on updated surveys, changes in the abundance and distribution of species, changed habitat conditions, or other factors could change this list. Note that under 50 CFR 402.12(e) of the regulations implementing section 7 of the Act, the accuracy of this species list should be verified after 90 days. The Service recommends that verification be completed by visiting the IPaC website at regular intervals during project planning and implementation for updates to species lists and information. An updated list may be requested through the IPaC system by completing the same process used to receive the enclosed list.

Consultation Technical Assistance

Please refer to our [Section 7 website](#) for guidance and technical assistance, including [step-by-step instructions](#) for making effects determinations for each species that might be present and for specific guidance on the following types of projects: projects in developed areas, HUD, CDBG, EDA, USDA Rural Development projects, pipelines, buried utilities, telecommunications, and requests for a Conditional Letter of Map Revision (CLOMR) from FEMA.

We recommend running the project (if it qualifies) through our **Minnesota-Wisconsin Federal Endangered Species Determination Key (Minnesota-Wisconsin ("D-key"))**. A [demonstration video](#) showing how-to access and use the determination key is available. Please note that the Minnesota-Wisconsin D-key is the third option of 3 available d-keys. D-keys are tools to help Federal agencies and other project proponents determine if their proposed action has the potential to adversely affect federally listed species and designated critical habitat. The Minnesota-Wisconsin D-key includes a structured set of questions that assists a project proponent in determining whether a proposed project qualifies for a certain predetermined consultation outcome for all federally listed species found in Minnesota and Wisconsin (except for the northern long-eared bat- see below), which includes determinations of "no effect" or "may affect, not likely to adversely affect." In each case, the Service has compiled and analyzed the best available information on the species' biology and the impacts of certain activities to support these determinations.

If your completed d-key output letter shows a "No Effect" (NE) determination for all listed species, print your IPaC output letter for your files to document your compliance with the Endangered Species Act.

For Federal projects with a "Not Likely to Adversely Affect" (NLAA) determination, our concurrence becomes valid if you do not hear otherwise from us after a 30-day review period, as indicated in your letter.

If your d-key output letter indicates additional coordination with the Minnesota-Wisconsin Ecological Services Field Office is necessary (i.e., you get a "May Affect" determination), you will be provided additional guidance on contacting the Service to continue ESA coordination outside of the key; ESA compliance cannot be concluded using the key for "May Affect" determinations unless otherwise indicated in your output letter.

Note: Once you obtain your official species list, you are not required to continue in IPaC with d-keys, although in most cases these tools should expedite your review. If you choose to make an effects determination on your own, you may do so. If the project is a Federal Action, you may want to review our section 7 step-by-step instructions before making your determinations.

Using the IPaC Official Species List to Make No Effect and May Affect Determinations for Listed Species

1. If IPaC returns a result of "There are no listed species found within the vicinity of the project," then project proponents can conclude the proposed activities will have **no effect** on any federally listed species under Service jurisdiction. Concurrence from the Service is not required for **no effect** determinations. No further consultation or coordination is required. Attach this letter to the dated IPaC species list report for your records.
2. If IPaC returns one or more federally listed, proposed, or candidate species as potentially present in the action area of the proposed project – other than bats (see below) – then project proponents must determine if proposed activities will have **no effect** on or **may affect** those species. For assistance in determining if suitable habitat for listed, candidate, or proposed species occurs within your project area or if species may be affected by project activities, you can obtain [Life History Information for Listed and Candidate Species](#) on our office website. If no impacts will occur to a species on the IPaC species list (e.g., there is no habitat present in the project area), the appropriate determination is **no effect**. No further consultation or coordination is required. Attach this letter to the dated IPaC species list report for your records.

3. Should you determine that project activities **may affect** any federally listed, please contact our office for further coordination. Letters with requests for consultation or correspondence about your project should include the Consultation Tracking Number in the header. Electronic submission is preferred.

Northern Long-Eared Bats

Northern long-eared bats occur throughout Minnesota and Wisconsin and the information below may help in determining if your project may affect these species.

Suitable summer habitat for northern long-eared bats consists of a wide variety of forested/wooded habitats where they roost, forage, and travel and may also include some adjacent and interspersed non-forested habitats such as emergent wetlands and adjacent edges of agricultural fields, old fields and pastures. This includes forests and woodlots containing potential roosts (i.e., live trees and/or snags ≥ 3 inches dbh for northern long-eared bat that have exfoliating bark, cracks, crevices, and/or hollows), as well as linear features such as fencerows, riparian forests, and other wooded corridors. These wooded areas may be dense or loose aggregates of trees with variable amounts of canopy closure. Individual trees may be considered suitable habitat when they exhibit the characteristics of a potential roost tree and are located within 1,000 feet (305 meters) of forested/wooded habitat. Northern long-eared bats have also been observed roosting in human-made structures, such as buildings, barns, bridges, and bat houses; therefore, these structures should also be considered potential summer habitat and evaluated for use by bats. If your project will impact caves or mines or will involve clearing forest or woodland habitat containing suitable roosting habitat, northern long-eared bats could be affected. For bat activity dates, please review Appendix L in the [Range-wide Indiana Bat and Northern Long-Eared Bat Survey Guidelines](#).

Examples of unsuitable habitat include:

- Individual trees that are greater than 1,000 feet from forested or wooded areas,
- Trees found in highly developed urban areas (e.g., street trees, downtown areas),
- A pure stand of less than 3-inch dbh trees that are not mixed with larger trees, and
- A monoculture stand of shrubby vegetation with no potential roost trees.

If IPaC returns a result that northern long-eared bats are potentially present in the action area of the proposed project, project proponents can conclude the proposed activities **may affect** this species **IF** one or more of the following activities are proposed:

- Clearing or disturbing suitable roosting habitat, as defined above, at any time of year,
- Any activity in or near the entrance to a cave or mine,
- Mining, deep excavation, or underground work within 0.25 miles of a cave or mine,
- Construction of one or more wind turbines, or
- Demolition or reconstruction of human-made structures that are known to be used by bats based on observations of roosting bats, bats emerging at dusk, or guano deposits or stains.

If none of the above activities are proposed, project proponents can conclude the proposed activities will have **no effect** on the northern long-eared bat. Concurrence from the Service is not required for **No Effect** determinations. No further consultation or coordination is required. Attach this letter to the dated IPaC

species list report for your records.

If any of the above activities are proposed, and the northern long-eared bat appears on the user's species list, the federal project user will be directed to either the range-wide northern long-eared bat D-key or the Federal Highways Administration, Federal Railways Administration, and Federal Transit Administration Indiana bat/ Northern long-eared bat D-key, depending on the type of project and federal agency involvement. Similar to the Minnesota-Wisconsin D-key, these d-keys help to determine if prohibited take might occur and, if not, will generate an automated verification letter. Additional information about available tools can be found on the Service's [northern long-eared bat website](#).

Whooping Crane

Whooping crane is designated as a non-essential experimental population in Wisconsin and consultation under Section 7(a)(2) of the Endangered Species Act is only required if project activities will occur within a National Wildlife Refuge or National Park. If project activities are proposed on lands outside of a National Wildlife Refuge or National Park, then you are not required to consult. For additional information on this designation and consultation requirements, please review "[Establishment of a Nonessential Experimental Population of Whooping Cranes in the Eastern United States](#)."

Other Trust Resources and Activities

Bald and Golden Eagles - Although the bald eagle has been removed from the endangered species list, this species and the golden eagle are protected by the Bald and Golden Eagle Act and the Migratory Bird Treaty Act. It is the responsibility of the project proponent to survey the area for any migratory bird nests. If there is an eagle nest on-site while work is on-going, eagles may be disturbed. We recommend avoiding and minimizing disturbance to eagles whenever practicable. If you cannot avoid eagle disturbance, you may seek a [permit](#). A [nest take permit](#) is always required for removal, relocation, or obstruction of an eagle nest. For communication and wind energy projects, please refer to additional guidelines below.

Migratory Birds - The Migratory Bird Treaty Act (MBTA) prohibits the taking, killing, possession, transportation, and importation of migratory birds, their eggs, parts, and nests, except when specifically authorized by the Service. The Service has the responsibility under the MBTA to proactively prevent the mortality of migratory birds whenever possible and we encourage implementation of [recommendations that minimize potential impacts to migratory birds](#). Such measures include clearing forested habitat outside the nesting season (generally March 1 to August 31) or conducting nest surveys prior to clearing to avoid injury to eggs or nestlings.

Communication Towers - Construction of new communications towers (including radio, television, cellular, and microwave) creates a potentially significant impact on migratory birds, especially some 350 species of night-migrating birds. However, the Service has developed [voluntary guidelines for minimizing impacts](#).

Transmission Lines - Migratory birds, especially large species with long wingspans, heavy bodies, and poor maneuverability can also collide with power lines. In addition, mortality can occur when birds, particularly hawks, eagles, kites, falcons, and owls, attempt to perch on uninsulated or unguarded power poles. To minimize these risks, please refer to [guidelines](#) developed by the Avian Power Line Interaction Committee and the Service. Implementation of these measures is especially important along sections of lines adjacent to wetlands or other areas that support large numbers of raptors and migratory birds.

Wind Energy - To minimize impacts to migratory birds and bats, wind energy projects should follow the Service's [Wind Energy Guidelines](#). In addition, please refer to the Service's [Eagle Conservation Plan Guidance](#), which provides guidance for conserving bald and golden eagles in the course of siting, constructing, and operating wind energy facilities.

State Department of Natural Resources Coordination

While it is not required for your Federal section 7 consultation, please note that additional state endangered or threatened species may also have the potential to be impacted. Please contact the Minnesota or Wisconsin Department of Natural Resources for information on state listed species that may be present in your proposed project area.

Minnesota

[Minnesota Department of Natural Resources - Endangered Resources Review Homepage](#)

Email: Review.NHIS@state.mn.us

Wisconsin

[Wisconsin Department of Natural Resources - Endangered Resources Review Homepage](#)

Email: DNRERReview@wi.gov

We appreciate your concern for threatened and endangered species. Please feel free to contact our office with questions or for additional information.

Attachment(s):

- Official Species List
- USFWS National Wildlife Refuges and Fish Hatcheries
- Bald & Golden Eagles
- Migratory Birds
- Wetlands

OFFICIAL SPECIES LIST

This list is provided pursuant to Section 7 of the Endangered Species Act, and fulfills the requirement for Federal agencies to "request of the Secretary of the Interior information whether any species which is listed or proposed to be listed may be present in the area of a proposed action".

This species list is provided by:

Minnesota-Wisconsin Ecological Services Field Office

3815 American Blvd East

Bloomington, MN 55425-1659

(952) 858-0793

PROJECT SUMMARY

Project Code: 2024-0054918
Project Name: 3M Oakdale Surface Water Diversion Project
Project Type: Stream/Waterbody - Channel/Diversion Structures
Project Description: 3M is proposing to construct a Diversion pipeline to further control polyfluoroalkyl substances (PFAS) in surface water discharges from the Abresch disposal site in Oakdale, Minnesota. The Project would include installation of a diversion structure, diversion pipeline, and flood retention pond. The diversion pipeline would divert surface waters away from the disposal site to reduce contamination downstream from the disposal site.

Project Location:

The approximate location of the project can be viewed in Google Maps: <https://www.google.com/maps/@44.9963409,-92.96773560424579,14z>



Counties: Washington County, Minnesota

ENDANGERED SPECIES ACT SPECIES

There is a total of 7 threatened, endangered, or candidate species on this species list.

Species on this list should be considered in an effects analysis for your project and could include species that exist in another geographic area. For example, certain fish may appear on the species list because a project could affect downstream species.

IPaC does not display listed species or critical habitats under the sole jurisdiction of NOAA Fisheries¹, as USFWS does not have the authority to speak on behalf of NOAA and the Department of Commerce.

See the "Critical habitats" section below for those critical habitats that lie wholly or partially within your project area under this office's jurisdiction. Please contact the designated FWS office if you have questions.

-
1. [NOAA Fisheries](#), also known as the National Marine Fisheries Service (NMFS), is an office of the National Oceanic and Atmospheric Administration within the Department of Commerce.

BIRDS

NAME	STATUS
Whooping Crane <i>Grus americana</i> Population: U.S.A. (AL, AR, CO, FL, GA, ID, IL, IN, IA, KY, LA, MI, MN, MS, MO, NC, NM, OH, SC, TN, UT, VA, WI, WV, western half of WY) No critical habitat has been designated for this species. Species profile: https://ecos.fws.gov/ecp/species/758	Experimental Population, Non-Essential

CLAMS

NAME	STATUS
Higgins Eye (pearlymussel) <i>Lampsilis higginsii</i> No critical habitat has been designated for this species. Species profile: https://ecos.fws.gov/ecp/species/5428	Endangered
Salamander Mussel <i>Simpsonaias ambigua</i> There is proposed critical habitat for this species. Your location does not overlap the critical habitat. Species profile: https://ecos.fws.gov/ecp/species/6208	Proposed Endangered
Winged Mapleleaf <i>Quadrula fragosa</i> Population: Wherever found, except where listed as an experimental population No critical habitat has been designated for this species. Species profile: https://ecos.fws.gov/ecp/species/4127	Endangered

INSECTS

NAME	STATUS
Monarch Butterfly <i>Danaus plexippus</i> No critical habitat has been designated for this species. Species profile: https://ecos.fws.gov/ecp/species/9743	Candidate
Rusty Patched Bumble Bee <i>Bombus affinis</i> No critical habitat has been designated for this species. Species profile: https://ecos.fws.gov/ecp/species/9383 General project design guidelines: https://ipac.ecosphere.fws.gov/project/RVQGYE34EZFPFH273GNQLJFSYM/documents/generated/5967.pdf	Endangered
Western Regal Fritillary <i>Argynnis idalia occidentalis</i> No critical habitat has been designated for this species. Species profile: https://ecos.fws.gov/ecp/species/12017	Proposed Threatened

CRITICAL HABITATS

THERE ARE NO CRITICAL HABITATS WITHIN YOUR PROJECT AREA UNDER THIS OFFICE'S JURISDICTION.

YOU ARE STILL REQUIRED TO DETERMINE IF YOUR PROJECT(S) MAY HAVE EFFECTS ON ALL ABOVE LISTED SPECIES.

USFWS NATIONAL WILDLIFE REFUGE LANDS AND FISH HATCHERIES

Any activity proposed on lands managed by the [National Wildlife Refuge](#) system must undergo a 'Compatibility Determination' conducted by the Refuge. Please contact the individual Refuges to discuss any questions or concerns.

THERE ARE NO REFUGE LANDS OR FISH HATCHERIES WITHIN YOUR PROJECT AREA.

BALD & GOLDEN EAGLES

Bald and golden eagles are protected under the Bald and Golden Eagle Protection Act¹ and the Migratory Bird Treaty Act².

Any person or organization who plans or conducts activities that may result in impacts to bald or golden eagles, or their habitats³, should follow appropriate regulations and consider implementing appropriate conservation measures, as described in the links below. Specifically, please review the ["Supplemental Information on Migratory Birds and Eagles"](#).

-
1. The [Bald and Golden Eagle Protection Act](#) of 1940.
 2. The [Migratory Birds Treaty Act](#) of 1918.
 3. 50 C.F.R. Sec. 10.12 and 16 U.S.C. Sec. 668(a)

There are likely bald eagles present in your project area. For additional information on bald eagles, refer to [Bald Eagle Nesting and Sensitivity to Human Activity](#)

For guidance on when to schedule activities or implement avoidance and minimization measures to reduce impacts to migratory birds on your list, see the PROBABILITY OF PRESENCE SUMMARY below to see when these birds are most likely to be present and breeding in your project area.

NAME	BREEDING SEASON
Bald Eagle <i>Haliaeetus leucocephalus</i> This is not a Bird of Conservation Concern (BCC) in this area, but warrants attention because of the Eagle Act or for potential susceptibilities in offshore areas from certain types of development or activities. https://ecos.fws.gov/ecp/species/1626	Breeds Dec 1 to Aug 31
Golden Eagle <i>Aquila chrysaetos</i> This is not a Bird of Conservation Concern (BCC) in this area, but warrants attention because of the Eagle Act or for potential susceptibilities in offshore areas from certain types of development or activities. https://ecos.fws.gov/ecp/species/1680	Breeds elsewhere

PROBABILITY OF PRESENCE SUMMARY

The graphs below provide our best understanding of when birds of concern are most likely to be present in your project area. This information can be used to tailor and schedule your project activities to avoid or minimize impacts to birds. Please make sure you read "[Supplemental Information on Migratory Birds and Eagles](#)", specifically the FAQ section titled "Proper Interpretation and Use of Your Migratory Bird Report" before using or attempting to interpret this report.

Probability of Presence (■)

Green bars; the bird's relative probability of presence in the 10km grid cell(s) your project overlaps during that week of the year.

Breeding Season (■)

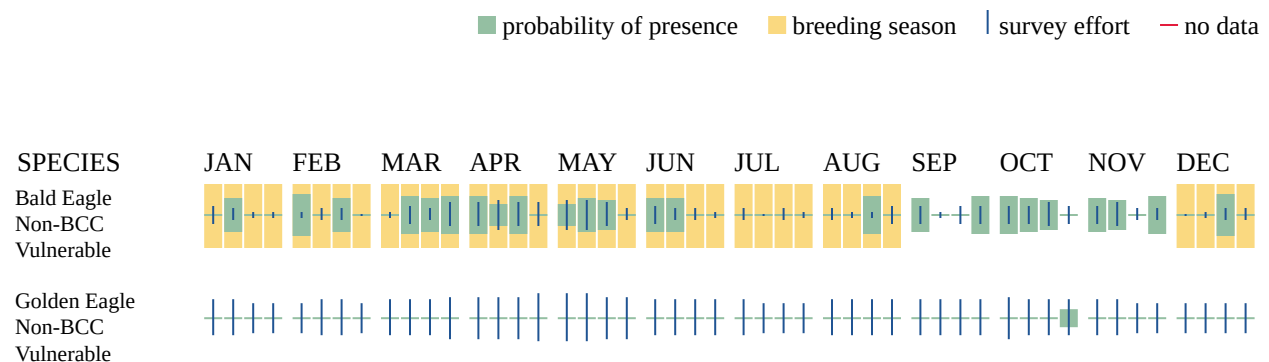
Yellow bars; liberal estimate of the timeframe inside which the bird breeds across its entire range.

Survey Effort (|)

Vertical black lines; the number of surveys performed for that species in the 10km grid cell(s) your project area overlaps.

No Data (—)

A week is marked as having no data if there were no survey events for that week.



Additional information can be found using the following links:

- Eagle Management <https://www.fws.gov/program/eagle-management>
- Measures for avoiding and minimizing impacts to birds <https://www.fws.gov/library/collections/avoiding-and-minimizing-incident-take-migratory-birds>
- Nationwide conservation measures for birds <https://www.fws.gov/sites/default/files/documents/nationwide-standard-conservation-measures.pdf>
- Supplemental Information for Migratory Birds and Eagles in IPaC <https://www.fws.gov/media/supplemental-information-migratory-birds-and-bald-and-golden-eagles-may-occur-project-action>

MIGRATORY BIRDS

Certain birds are protected under the Migratory Bird Treaty Act¹ and the Bald and Golden Eagle Protection Act².

Any person or organization who plans or conducts activities that may result in impacts to migratory birds, eagles, and their habitats³ should follow appropriate regulations and consider implementing appropriate conservation measures, as described in the links below. Specifically, please review the "[Supplemental Information on Migratory Birds and Eagles](#)".

1. The [Migratory Birds Treaty Act](#) of 1918.
2. The [Bald and Golden Eagle Protection Act](#) of 1940.
3. 50 C.F.R. Sec. 10.12 and 16 U.S.C. Sec. 668(a)

For guidance on when to schedule activities or implement avoidance and minimization measures to reduce impacts to migratory birds on your list, see the PROBABILITY OF PRESENCE SUMMARY below to see when these birds are most likely to be present and breeding in your project area.

NAME	BREEDING SEASON
Bald Eagle <i>Haliaeetus leucocephalus</i> This is not a Bird of Conservation Concern (BCC) in this area, but warrants attention because of the Eagle Act or for potential susceptibilities in offshore areas from certain types of development or activities. https://ecos.fws.gov/ecp/species/1626	Breeds Dec 1 to Aug 31
Black-billed Cuckoo <i>Coccyzus erythrophthalmus</i> This is a Bird of Conservation Concern (BCC) throughout its range in the continental USA and Alaska. https://ecos.fws.gov/ecp/species/9399	Breeds May 15 to Oct 10
Bobolink <i>Dolichonyx oryzivorus</i> This is a Bird of Conservation Concern (BCC) throughout its range in the continental USA and Alaska. https://ecos.fws.gov/ecp/species/9454	Breeds May 20 to Jul 31
Canada Warbler <i>Cardellina canadensis</i> This is a Bird of Conservation Concern (BCC) throughout its range in the continental USA and Alaska. https://ecos.fws.gov/ecp/species/9643	Breeds May 20 to Aug 10
Cerulean Warbler <i>Setophaga cerulea</i> This is a Bird of Conservation Concern (BCC) throughout its range in the continental USA and Alaska. https://ecos.fws.gov/ecp/species/2974	Breeds Apr 22 to Jul 20

NAME	BREEDING SEASON
Chimney Swift <i>Chaetura pelagica</i> This is a Bird of Conservation Concern (BCC) throughout its range in the continental USA and Alaska. https://ecos.fws.gov/ecp/species/9406	Breeds Mar 15 to Aug 25
Eastern Whip-poor-will <i>Antrostomus vociferus</i> This is a Bird of Conservation Concern (BCC) throughout its range in the continental USA and Alaska. https://ecos.fws.gov/ecp/species/10678	Breeds May 1 to Aug 20
Golden Eagle <i>Aquila chrysaetos</i> This is not a Bird of Conservation Concern (BCC) in this area, but warrants attention because of the Eagle Act or for potential susceptibilities in offshore areas from certain types of development or activities. https://ecos.fws.gov/ecp/species/1680	Breeds elsewhere
Golden-winged Warbler <i>Vermivora chrysoptera</i> This is a Bird of Conservation Concern (BCC) throughout its range in the continental USA and Alaska. https://ecos.fws.gov/ecp/species/8745	Breeds May 1 to Jul 20
Grasshopper Sparrow <i>Ammodramus savannarum perpallidus</i> This is a Bird of Conservation Concern (BCC) only in particular Bird Conservation Regions (BCRs) in the continental USA https://ecos.fws.gov/ecp/species/8329	Breeds Jun 1 to Aug 20
Henslow's Sparrow <i>Centronyx henslowii</i> This is a Bird of Conservation Concern (BCC) throughout its range in the continental USA and Alaska. https://ecos.fws.gov/ecp/species/3941	Breeds May 1 to Aug 31
Lesser Yellowlegs <i>Tringa flavipes</i> This is a Bird of Conservation Concern (BCC) throughout its range in the continental USA and Alaska. https://ecos.fws.gov/ecp/species/9679	Breeds elsewhere
Long-eared Owl <i>asio otus</i> This is a Bird of Conservation Concern (BCC) throughout its range in the continental USA and Alaska. https://ecos.fws.gov/ecp/species/3631	Breeds Mar 1 to Jul 15
Pectoral Sandpiper <i>Calidris melanotos</i> This is a Bird of Conservation Concern (BCC) throughout its range in the continental USA and Alaska. https://ecos.fws.gov/ecp/species/9561	Breeds elsewhere
Red-headed Woodpecker <i>Melanerpes erythrocephalus</i> This is a Bird of Conservation Concern (BCC) throughout its range in the continental USA and Alaska. https://ecos.fws.gov/ecp/species/9398	Breeds May 10 to Sep 10

NAME	BREEDING SEASON
<div>Rusty Blackbird <i>Euphagus carolinus</i></div> <div>This is a Bird of Conservation Concern (BCC) only in particular Bird Conservation Regions (BCRs) in the continental USA</div> <div>https://ecos.fws.gov/ecp/species/9478</div>	Breeds elsewhere
<div>Wood Thrush <i>Hylocichla mustelina</i></div> <div>This is a Bird of Conservation Concern (BCC) throughout its range in the continental USA and Alaska.</div> <div>https://ecos.fws.gov/ecp/species/9431</div>	Breeds May 10 to Aug 31

PROBABILITY OF PRESENCE SUMMARY

The graphs below provide our best understanding of when birds of concern are most likely to be present in your project area. This information can be used to tailor and schedule your project activities to avoid or minimize impacts to birds. Please make sure you read "[Supplemental Information on Migratory Birds and Eagles](#)", specifically the FAQ section titled "Proper Interpretation and Use of Your Migratory Bird Report" before using or attempting to interpret this report.

Probability of Presence (■)

Green bars; the bird's relative probability of presence in the 10km grid cell(s) your project overlaps during that week of the year.

Breeding Season (■)

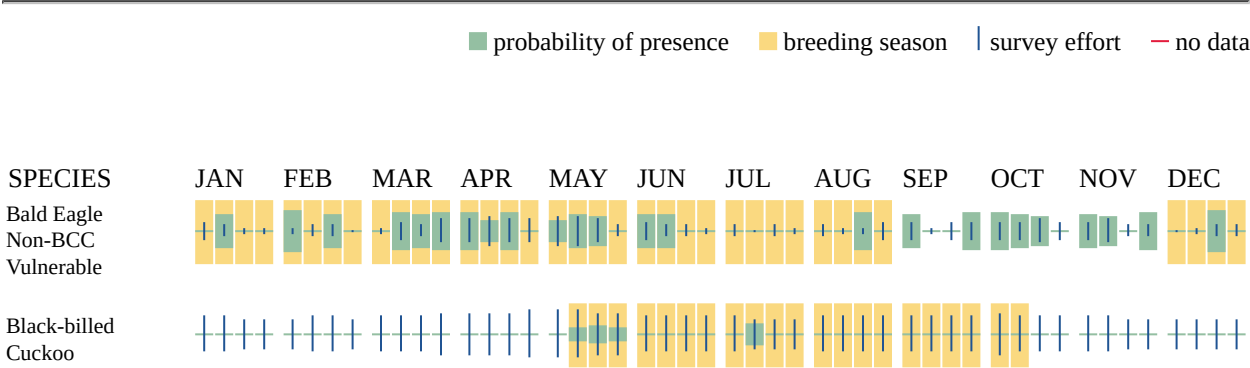
Yellow bars; liberal estimate of the timeframe inside which the bird breeds across its entire range.

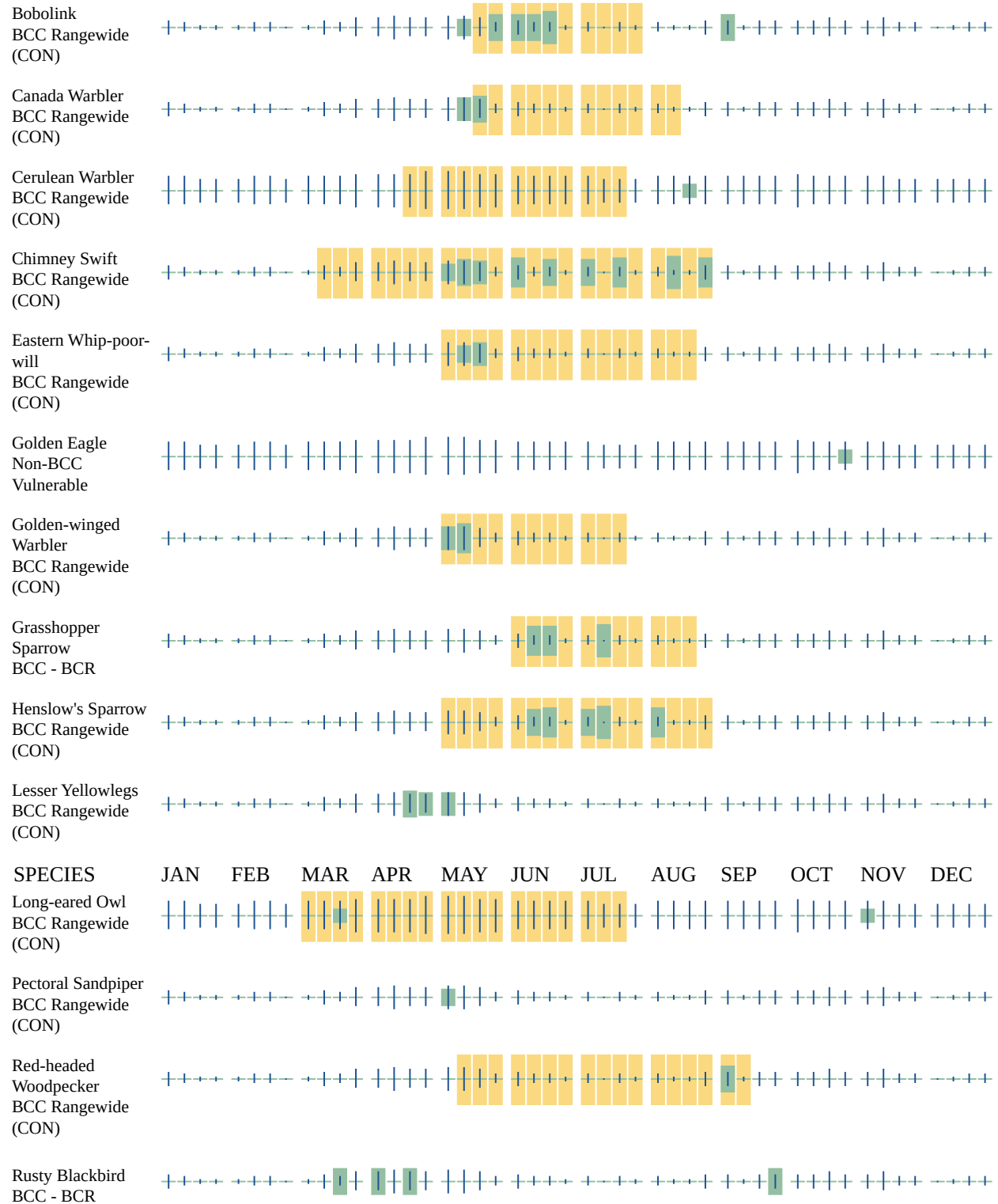
Survey Effort (|)

Vertical black lines; the number of surveys performed for that species in the 10km grid cell(s) your project area overlaps.

No Data (—)

A week is marked as having no data if there were no survey events for that week.



BCC Rangewide
(CON)

Wood Thrush
BCC Rangewide
(CON)



Additional information can be found using the following links:

- Eagle Management <https://www.fws.gov/program/eagle-management>
- Measures for avoiding and minimizing impacts to birds <https://www.fws.gov/library/collections/avoiding-and-minimizing-incident-take-migratory-birds>
- Nationwide conservation measures for birds <https://www.fws.gov/sites/default/files/documents/nationwide-standard-conservation-measures.pdf>
- Supplemental Information for Migratory Birds and Eagles in IPaC <https://www.fws.gov/media/supplemental-information-migratory-birds-and-bald-and-golden-eagles-may-occur-project-action>

WETLANDS

Impacts to [NWI wetlands](#) and other aquatic habitats may be subject to regulation under Section 404 of the Clean Water Act, or other State/Federal statutes.

For more information please contact the Regulatory Program of the local [U.S. Army Corps of Engineers District](#).

Please note that the NWI data being shown may be out of date. We are currently working to update our NWI data set. We recommend you verify these results with a site visit to determine the actual extent of wetlands on site.

FRESHWATER FORESTED/SHRUB WETLAND

- PSS1Ad
- PFO1A

FRESHWATER EMERGENT WETLAND

- PEM1Ad
- PEM1A
- PEM1Cd
- PEM1C

RIVERINE

- R5UBFx
- R5UBH
- R4SBC

FRESHWATER POND

- PUBHx

IPAC USER CONTACT INFORMATION

Agency: Barr Engineering
Name: Jess Butler
Address: 4300 MarketPointe Drive
Address Line 2: Suite 200
City: Minneapolis
State: MN
Zip: 55435
Email: jbutler@barr.com
Phone: 9528322694

LEAD AGENCY CONTACT INFORMATION

Lead Agency: Environmental Protection Agency



United States Department of the Interior

FISH AND WILDLIFE SERVICE
Minnesota-Wisconsin Ecological Services Field Office
3815 American Blvd East
Bloomington, MN 55425-1659
Phone: (952) 858-0793



In Reply Refer To:

09/24/2024 13:47:52 UTC

Project code: 2024-0054918

Project Name: 3M Oakdale Surface Water Diversion Project

Subject: Consistency letter for '3M Oakdale Surface Water Diversion Project' for specified threatened and endangered species that may occur in your proposed project location consistent with the Minnesota-Wisconsin Endangered Species Determination Key (Minnesota-Wisconsin DKey).

Dear Jess Butler:

The U.S. Fish and Wildlife Service (Service) received on **September 24, 2024** your effect determination(s) for the '3M Oakdale Surface Water Diversion Project' (Action) using the Minnesota-Wisconsin DKey within the Information for Planning and Consultation (IPaC) system. You have submitted this key to satisfy requirements under Section 7(a)(2). The Service developed this system in accordance of with the Endangered Species Act of 1973 (ESA) (87 Stat. 884, as amended; 16 U.S.C 1531 et seq.).

Based on your answers and the assistance of the Service's Minnesota-Wisconsin DKey, you made the following effect determination(s) for the proposed Action:

Species	Listing Status	Determination
Higgins Eye (pearlymussel) (<i>Lampsilis higginsii</i>)	Endangered	No effect
Monarch Butterfly (<i>Danaus plexippus</i>)	Candidate	No effect
Rusty Patched Bumble Bee (<i>Bombus affinis</i>)	Endangered	No effect
Salamander Mussel (<i>Simpsonaias ambigua</i>)	Proposed	No effect
	Endangered	
Whooping Crane (<i>Grus americana</i>)	Experimental	No effect
	Population, Non-Essential	
Winged Mapleleaf (<i>Quadrula fragosa</i>)	Endangered	No effect

Determination Information

Thank you for informing the Service of your "No Effect" determination(s). Your agency has met consultation requirements and no further consultation is required for the species you determined will not be affected by the Action.

Additional Information

Sufficient project details: Please provide sufficient project details on your project homepage in IPaC (Define Project, Project Description) to support your conclusions. Failure to disclose important aspects of your project that would influence the outcome of your effects determinations may negate your determinations and invalidate this letter. If you have site-specific information that leads you to believe a different determination is more appropriate for your project than what the Dkey concludes, you can and should proceed based on the best available information.

Future project changes: The Service recommends that you contact the Minnesota-Wisconsin Ecological Services Field Office or re-evaluate the project in IPaC if: 1) the scope or location of the proposed Action is changed; 2) new information reveals that the action may affect listed species or designated critical habitat in a manner or to an extent not previously considered; 3) the Action is modified in a manner that causes effects to listed species or designated critical habitat; or 4) a new species is listed or critical habitat designated. If any of the above conditions occurs, additional consultation with the Service should take place before project changes are final or resources committed.

For non-Federal representatives: Please note that when a project requires consultation under section 7 of the Act, the Service must consult directly with the Federal action agency unless that agency formally designates a non-Federal representative (50 CFR 402.08). Non-Federal representatives may prepare analyses or conduct informal consultations; however, the ultimate responsibility for section 7 compliance under the Act remains with the Federal agency. Please include the Federal action agency in additional correspondence regarding this project.

Species-specific information

Freshwater Mussels: Freshwater mussels are one of the most critically imperiled groups of organisms in the world. In North America, 65% of the remaining 300 species are vulnerable to extinction (Haag and Williams 2014). Implementing measures to conserve and restore freshwater mussel populations directly improves water quality in lakes, rivers, and streams throughout Minnesota and Wisconsin. An adult freshwater mussel filters anywhere from 1 to 38 gallons of water per day (Baker and Levinton 2003, Barnhart pers. comm. 2019). A 2015 survey found that in some areas, mussels can reduce the bacterial populations by more than 85% (Othman et al. 2015 in Vaughn 2017). Mussels are also considered to be ecosystem engineers by stabilizing substrate and providing habitat for other aquatic organisms (Vaughn 2017). In addition to ecosystem services, mussels play an important role in the food web, contributing critical nutrients to both terrestrial and aquatic habitats, including those that support sport fish (Vaughn 2017). Taking proactive measures to conserve and restore freshwater mussels will improve water quality, which has the potential to positively impact human health and recreation in the States of Minnesota and Wisconsin.

You have indicated that your Action will have no effect (NE) on Federally listed mussel species. However, state-listed mussels may occur in your Action area. Contact the Minnesota or Wisconsin Department of Natural Resources to determine effects to state-listed mussels.

Bald and Golden Eagles: Bald eagles, golden eagles, and their nests are protected under the Bald and Golden Eagle Protection Act (54 Stat. 250, as amended, 16 U.S.C. 668a-d) (Eagle Act).

The Eagle Act prohibits, except when authorized by an Eagle Act permit, the “taking” of bald and golden eagles and defines “take” as “pursue, shoot, shoot at, poison, wound, kill, capture, trap, collect, molest or disturb.” The Eagle Act’s implementing regulations define disturb as “... to agitate or bother a bald or golden eagle to a degree that causes, or is likely to cause, based on the best scientific information available, (1) injury to an eagle, (2) a decrease in its productivity, by substantially interfering with normal breeding, feeding, or sheltering behavior, or (3) nest abandonment, by substantially interfering with normal breeding, feeding, or sheltering behavior.”

The following species and/or critical habitats may also occur in your project area and **are not** covered by this conclusion:

- Western Regal Fritillary *Argynnis idalia occidentalis* Proposed Threatened

Coordination with the Service is not complete if additional coordination is advised above for any species.

Action Description

You provided to IPaC the following name and description for the subject Action.

1. Name

3M Oakdale Surface Water Diversion Project

2. Description

The following description was provided for the project '3M Oakdale Surface Water Diversion Project':

3M is proposing to construct a Diversion pipeline to further control polyfluoroalkyl substances (PFAS) in surface water discharges from the Abresch disposal site in Oakdale, Minnesota. The Project would include installation of a diversion structure, diversion pipeline, and flood retention pond. The diversion pipeline would divert surface waters away from the disposal site to reduce contamination downstream from the disposal site.

The approximate location of the project can be viewed in Google Maps: <https://www.google.com/maps/@44.9963409,-92.96773560424579,14z>



QUALIFICATION INTERVIEW

1. This determination key is intended to assist the user in evaluating the effects of their actions on Federally listed species in Minnesota and Wisconsin. It does not cover other prohibited activities under the Endangered Species Act (e.g., for wildlife: import/export, Interstate or foreign commerce, possession of illegally taken wildlife, etc.; for plants: import/export, reduce to possession, malicious destruction on Federal lands, commercial sale, etc.) or other statutes. Additionally, this key DOES NOT cover wind development, purposeful take (e.g., for research or surveys), communication towers that have guy wires or are over 450 feet in height, aerial or other large-scale application of any chemical (such as insecticide or herbicide), and approval of long-term permits or plans (e.g., FERC licenses, HCP's).

Click **YES** to acknowledge that you must consider other prohibitions of the ESA or other statutes outside of this determination key.

Yes

2. Is the action being funded, authorized, or carried out by a Federal agency?

Yes

3. Are you the Federal agency or designated non-federal representative?

No

4. Does the action involve the installation or operation of wind turbines?

No

5. Does the action involve purposeful take of a listed animal?

No

6. Does the action involve a new communications tower?

No

7. Does the activity involve aerial or other large-scale application of ANY chemical, including pesticides (insecticide, herbicide, fungicide, rodenticide, etc)?

No

8. Will your action permanently affect local hydrology?

Yes

9. Does your project have the potential to impact the riparian zone or indirectly impact a stream/river (e.g., cut and fill; horizontal directional drilling; construction; vegetation removal; pesticide or fertilizer application; discharge; runoff of sediment or pollutants; increase in erosion, etc.)?

Note: Consider all potential effects of the action, including those that may happen later in time and outside and downstream of the immediate area involved in the action.

Endangered Species Act regulation defines "effects of the action" to include all consequences to listed species or critical habitat that are caused by the proposed action, including the consequences of other activities that are caused by the proposed action. A consequence is caused by the proposed action if it would not occur but for the proposed action and it is reasonably certain to occur. Effects of the action may occur later in time and may include consequences occurring outside the immediate area involved in the action. (50 CFR 402.02).

No

10. Will your action disturb the ground or existing vegetation?

Note: This includes any off-road vehicle access, soil compaction (enough to collapse a rodent burrow), digging, seismic survey, directional drilling, heavy equipment, grading, trenching, placement of fill, pesticide application (herbicide, fungicide), vegetation management (including removal or maintenance using equipment or prescribed fire), cultivation, development, etc.

Yes

11. Will your action include spraying insecticides?

No

12. Does your action area occur entirely within an already developed area?

Note: Already developed areas are already paved, covered by existing structures, manicured lawns, industrial sites, or cultivated cropland, AND do not contain trees that could be roosting habitat. Be aware that listed species may occur in areas with natural, or semi-natural, vegetation immediately adjacent to existing utilities (e.g. roadways, railways) or within utility rights-of-way such as overhead transmission line corridors, and can utilize suitable trees, bridges, or culverts for roosting even in urban dominated landscapes (so these are not considered "already developed areas" for the purposes of this question). If unsure, select NO..

Yes

13. Does the action have potential indirect effects to listed species or the habitats they depend on (e.g., water discharge into adjacent habitat or waterbody, changes in groundwater elevation, introduction of an exotic plant species)?

No

14. [Semantic] Does the project intersect the Salamander mussel AOI?

Automatically answered

Yes

15. [Hidden Semantic] Does the action area intersect the monarch butterfly species list area?

Automatically answered

Yes

IPAC USER CONTACT INFORMATION

Agency: Barr Engineering
Name: Jess Butler
Address: 4300 MarketPointe Drive
Address Line 2: Suite 200
City: Minneapolis
State: MN
Zip: 55435
Email: jbutler@barr.com
Phone: 9528322694

LEAD AGENCY CONTACT INFORMATION

Lead Agency: Environmental Protection Agency