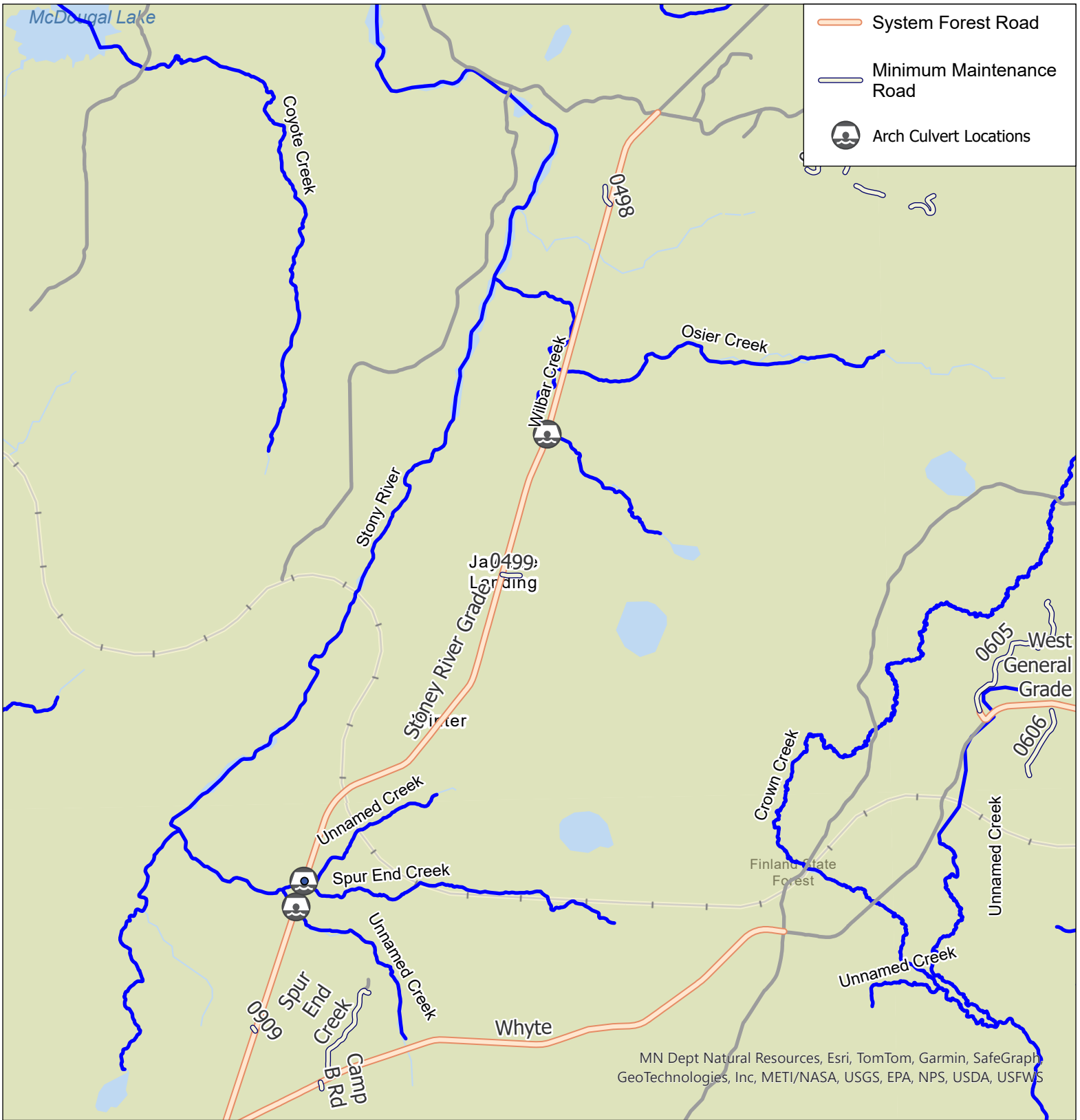
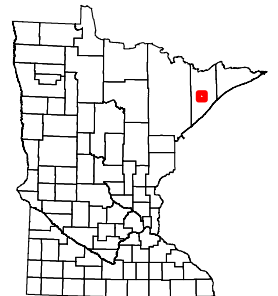
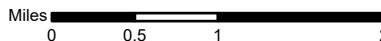


# Stoney River Grade Arch Culvert Installations



Date: March 05, 2026



The State of Minnesota, the Minnesota Department of Natural Resources, nor their employees, make any representations or warranties, express or implied, with respect to the use of or reliance on the data provided herewith, regardless of its format or means of transmission. There are no guarantees or representations to the user as to the accuracy, currency, completeness, suitability or reliability of this data for any purpose. THE USER ACCEPTS THE DATA "AS IS" AND ASSUMES ALL RISKS ASSOCIATED WITH ITS USE. The Minnesota Department of Natural Resources assumes no responsibility for actual, consequential, incidental, special or exemplary damages resulting from caused by or associated with, any user's reliance on or use of this data, even if appraised of the likelihood of such damages occurring. All maps and other material provided herein are protected by copyright.