

## Mississippi River

see map on page 31



815.3R

**Lock and Dam No. 2, U.S. Army Corps of Engineers**  
*lock on right*



814.6R  
814.1R

**Lake Rebecca Municipal Park, City of Hastings**  
*concrete plank ramp on lake, picnic area, trail, portable chemical toilet (across road)*

## Lake Rebecca



814.3R

**Mississippi River - Hastings Public Access, MN DNR and City of Hastings**  
*concrete slab ramp*

## Conley Lake



813.8L

**King's Cove Marina, LLC, Private**  
*entrance at River Mile 812.7L, dockage, fuel, pumpouts, repair facilities, restrooms, service and canvas department, ship's store, slips for rent, storage, brokerage*  
*(651) 437-6186, (651) 480-8900*  
*fax (651) 480-8926*  
[www.kingscove.com](http://www.kingscove.com)

## Mississippi River

815.3-  
812.0R

**Hastings area**  
*food, lodging*  
*Dakota County Sheriff emergency 911 or non-emergency (651) 438-4771*



814.2L

**Hub's Landing and Marina, Private**  
*concrete slab ramp (fee), transient slips, overnight parking available*  
*(651) 437-4358*  
[www.hubslanding.com](http://www.hubslanding.com)



813.3R

**Hastings Marina, Inc., Private**  
*concrete slab ramp (fee), fuel, pumpouts, restrooms, showers, snacks, water & pop*  
*(651) 437-9621, fax (651) 438-9924*

## St. Croix River

0.4-  
810.8L

**Prescott area**  
*food, lodging away from river*  
[www.saintcroixriver.com](http://www.saintcroixriver.com)  
*Pierce County Sheriff emergency 911 or all other services (715) 273-5051*

## St. Croix River Continued



0.5L

**Prescott Public Beach, City of Prescott**  
*beach*



0.3R

**Point Douglas, Washington County Parks**  
*fishing pier, picnicking, restrooms, swimming beach (651) 430-8240*  
[www.co.washington.mn.us/parks](http://www.co.washington.mn.us/parks)



0.1L

**Prescott City, Courtesy Dock**  
*temporary docking (fee)*

## Mississippi River

811.5-  
810.8L

**Prescott area**  
*food, lodging*  
[www.saintcroixriver.com](http://www.saintcroixriver.com)  
*Pierce County Sheriff emergency 911 or all other services (715) 273-5051*



811.4L

**Leo's Landing, Private**  
*temporary dockage, fuel, full service marina, pumpouts, restrooms*  
*(715) 262-5998, fax (651) 770-8870*  
*e-mail: jande10136@aol.com*



811.4L

**Point St. Croix Marina, Private**  
*restaurant, restrooms, temporary slips*  
*(715) 262-3161*



811.3L

**Prescott Public Access, City of Prescott**  
*two paved concrete ramps (fee)*



811.1L

**Miss Croix Yacht Harbor, Private**  
*fuel, pumpouts, 35 ton travel lift, boat repair, snacks, water & pop*  
*(715) 262-5202, (651) 480-0406*



811.8-  
802.2R

**Gores Wildlife Management Area, MN DNR**  
*Contact DNR for more information on this area.*

**See the Metro Area Rivers Guide for information on the rivers north of Prescott.**

## No wake zones

Special “*slow - no wake zones*” (indicated with red hatch marks on map) are enforced in congested and hazardous areas of the river. In No Wake Zones, motorboat operation is restricted to “*the slowest possible speed necessary to maintain steerage, but in no case greater than five miles per hour.*” To improve safety conditions and make the river experience more enjoyable for more people, please obey the speed limits and maintain special vigilance when traveling through such zones.

# Boater's Notes



## Mississippi River



811.8-  
802.2R

**Gores Wildlife Management Area, MN DNR**  
*Contact DNR for more information on this area.*

## Vermillion River



**Vermillion River Public Access, MN DNR**  
*concrete plank ramp (shallow water access, small boats only), located near the confluence of Truedale Slough*



**Vermillion River Public Access, MN DNR**  
*concrete plank ramp, located by 200th St. E.*

## North Lake



**North Lake Public Access, MN DNR**  
*earth ramp (shallow water access, small boats only)*

# Boater's Notes




## Mississippi River

 **811.8-802.2R** **Gores Wildlife Management Area, MN DNR**  
*Contact DNR for more information on this area.*


**799.9L** **Diamond Bluff, Unincorporated**  
*Pierce County Sheriff emergency **911** or non-emergency (715) 273-5051*


 **799.9L** **Diamond Bluff Landing, Public**  
*crushed rock ramp (limited parking)*



## Sturgeon Lake

 **800.0R** **Treasure Island Resort & Casino Marina, Private - owned and operated by Prairie Island Indian Community**  
*overnight dockage, electricity, fuel (gas & diesel), lodging, pumpouts, restrooms, restaurants, showers, 81 transient slips, ship's store, water (800) 222-7077 ext 2335*  
[www.treasureislandcasino.com](http://www.treasureislandcasino.com)  
*(enter Sturgeon Lake at river mile 798.2R)*

 **799.4R** **Sturgeon Lake Public Access, MN DNR, U.S. Army Corps of Engineers**  
*concrete plank ramp - access suitable for small boats only.*

 parking, ramp, dock


 **797.5-796.1R** **Gores Wildlife Management Area, MN DNR**  
*There are restrictions on the use of personal watercraft (jet skis), airboats and amphibious vehicles inside this wildlife management area. Please see the DNR website or call the DNR Information Center for more information.*



  **797.4R** **Commissary Point Campground, U.S. Army Corps of Engineers**  
*camping (no fee), picnic area (accessible by boat only)*

## Mississippi River


 **796.9R** **Lock and Dam No. 3, U.S. Army Corps of Engineers**  
*lock on right*

## Mississippi River

-  **797.5-796.1R** **Gores Wildlife Management Area, MN DNR**  
*There are restrictions on the use of personal watercraft (jet skis), airboats and amphibious vehicles inside this wildlife management area. Please see the DNR website or call the DNR Information Center for more information.*

-   **797.4R** **Commissory Point Campground, U.S. Army Corps of Engineers**  
*camping (no fee), picnic area (accessible by boat only)*

## Vermillion Slough

-  **797.6R** **Vermillion River Public Access, MN DNR**  
*concrete plank ramp (shallow water access, small boats only, access road may be inaccessible during periods of high water)*



## Mississippi River

-  **796.9R** **Lock and Dam No. 3, U.S. Army Corps of Engineers**  
*lock on right*

-  **794.2L** **Evert's Resort, Private**  
*concrete slab ramp (fee), bait shop, fuel, lodging, boat rental, restrooms (715) 792-2333*  
[www.evertsfishingresort.com](http://www.evertsfishingresort.com)

## Wisconsin Channel

-  **792.7R** **Wisconsin Channel Boat Launch, Wisconsin DOT**  
*asphalt ramp*

-   **792.7L** **Mr. Sippi, Private**  
*concrete ramp, camping, transient docking, food, play area, restrooms with showers, ice & supplies, water (715) 792-2992*

## Mississippi River

- 791.7-788.5R** **Red Wing area**  
*food, lodging*  
*Goodhue County Sheriff emergency 911 or Sheriffs's Water Patrol non-emergency (651) 267-2617*

## Mississippi River Continued



791.4R

**Ole' Miss Marina at Bay Point, City of Red Wing**  
*temporary & overnight dockage, gas dock, ice, pumpouts, restrooms, showers, drinking water, boat storage, office (651) 388-5839, gas dock (651) 388-8643*  
[www.olemissmarina.com](http://www.olemissmarina.com)



791.4R

**Bay Point Municipal Access, City of Red Wing**  
*concrete ramps*



791.4R

**Bay Point Municipal Park, City of Red Wing**  
*picnic area, public restrooms, drinking water, walking path*



791.2R

**Red Wing Marina, Private**  
*temporary & overnight dockage, electrical hookup and cable, ice, fuel, pumpout, restrooms, shower drinking water (651) 388-8995*  
[www.redwingmarina.com](http://www.redwingmarina.com)



790.9R

**Levee Park,**  
*short term boat mooring*



790.8L

**Trenton Island Marina, Private**  
*temporary dockage, overnight docking (fee), slip rental, restrooms, service, showers, drinking water (715) 792-2035*



790.6L

**Island Campground & Marina, Private**  
*concrete ramp (fee), camping (fee), courtesy boat dock, dumping station, electricity, firewood, fish cleaning house, laundry, children's play area, showers, slips available, flush toilets, portable waste area, water (715) 222-1808*  
[www.islandcampingandmarina.com](http://www.islandcampingandmarina.com)

### No wake zones

Special "slow - no wake zones" (indicated with red hatch marks on map) are enforced in congested and hazardous areas of the river. In No Wake Zones, motorboat operation is restricted to "the slowest possible speed necessary to maintain steerage, but in no case greater than five miles per hour." To improve safety conditions and make the river experience more enjoyable for more people, please obey the speed limits and maintain special vigilance when traveling through such zones.

**Note:** See section on wake damage and erosion on page 19. The section from Lock & Dam No. 3 to the upper end of Lake Pepin is particularly prone to shoreline erosion from boat wakes, especially during high water.

## Colvill Bay



788.9R

### Bill's Bay Marina, Private

concessions, temporary dockage, fuel, haul out (up to 55'), mechanical service, pumpout, supplies, water (651) 388-0481

[www.billsbay.com](http://www.billsbay.com)



788.7R

### Colvill Municipal Park, City of Red Wing

concessions, picnic area, public restrooms, shelter & pavilion (fee - reservations (651) 385-3674), drinking water, Aquatic Center (fee)



788.6R

### Colvill Municipal Park Public Access, City of Red Wing

concrete plank ramp, asphalt parking lot

## Lake Pepin

786.4L

### Bay City

food

[www.baycitywi.org](http://www.baycitywi.org)

Pierce County Sheriff emergency 911 or non-emergency (715) 273-5051



786.8L

### Bay City Village Park and Access, Bay City

concrete slab ramp, beach, camping (fee), picnic area, public restrooms, drinking water  
camping hours 6am - 10pm, camping reservations May - October (715) 594-3229

[www.baycitywi.org](http://www.baycitywi.org)



783.1-  
779.9R

### Frontenac State Park, MN DNR

bird watching, public camping, 13 miles of hiking trails, picnicking & panoramic overlooks, shelter, Minnesota State Park vehicle (boats excluded) permit required

(651) 345-3401, [www.mndnr.gov/parks](http://www.mndnr.gov/parks)



## No wake zones

Special “*slow - no wake zones*” (indicated with red hatch marks on map) are enforced in congested and hazardous areas of the river. In No Wake Zones, motorboat operation is restricted to “*the slowest possible speed necessary to maintain steerage, but in no case greater than five miles per hour.*” To improve safety conditions and make the river experience more enjoyable for more people, please obey the speed limits and maintain special vigilance when traveling through such zones.

**Note:** See section on wake damage and erosion on page 19. The section from Lock & Dam No. 3 to the upper end of Lake Pepin is particularly prone to shoreline erosion from boat wakes, especially during high water.

# Boater's Notes

## Lake Pepin



783.1-  
779.9R

### Frontenac State Park, MN DNR

*bird watching, public camping, 13 miles of hiking trails, picnicking & panoramic overlooks, shelter, Minnesota State Park vehicle (boats excluded) permit required*  
(651) 345-3401, [www.mndnr.gov/parks](http://www.mndnr.gov/parks)

779.7L

### Maiden Rock

*food*

[www.maidenrock.org](http://www.maidenrock.org)

*Pierce County Sheriff emergency 911 or non-emergency (715) 273-5051*



779.7L

### Maiden Rock Village Park, City of Maiden Rock Village

*gravel ramp (shallow water access - small boats only), camping, temporary dockage, baseball field, picnicking, park shelter*  
(715) 448-2205 (ask for village clerk)

779.0R

### Frontenac

*Goodhue County Sheriff emergency 911 or Sheriffs's Water Patrol non-emergency*  
(651) 267-2617



778.8R

### Florence Township Beach, Public

*concrete slab ramp*



776.4R

### Hansen's Harbor & Trailer Court, Private

*concrete ramp (fee), overnight dockage, fuel (including diesel), pumpout, restrooms & showers, full service, ship's store*  
(651) 345-3022

[www.hansensharbor.com](http://www.hansensharbor.com)



776.2R

### Lake Pepin Rest Area, MN DOT

*pay phone, pet exercise area, picnic area, restrooms, vending machines, drinking water (open all year)*

Lake Pepin



775.4R

**Hok-Si-La Park Public Access, Lake City**  
concrete slab ramps



774.8R

**Hok-Si-La Park, Lake City**  
camping (fee, tents only), dining hall (fee), picnic area, restrooms, shelters (day use only, fee), showers, swimming beach, drinking water, open May 1 - October 31 (651) 345-3855  
[www.ci.lake-city.mn.us](http://www.ci.lake-city.mn.us)

774.3L

**Stockholm**  
food, shops  
Pepin County Sheriff emergency **911** or non-emergency (715) 672-5945 or Pepin Police non-emergency (715) 672-5944



774.2L

**Stockholm Campsite, Stockholm City**  
camping (fee), electrical hookup, restrooms, hand water pump, first-come, first-served



774.2L

**Stockholm Municipal Park and Access, City of Stockholm**  
concrete slab ramp, restrooms, drinking water

774.2-771.5R

**Lake City area**  
food, lodging  
[www.lakecitymn.org](http://www.lakecitymn.org)  
Goodhue County Sheriff emergency **911** or Sheriffs's Water Patrol non-emergency (651) 267-2617  
Wabasha County Sheriff emergency **911** or non-emergency (651) 565-3361



773.0R

**Ohuta Municipal Park, Lake City**  
restrooms, drinking water



772.8R

**Lake City Marina, Lake City**  
concrete slab ramp (fee), temporary overnight dockage (water & power on dock), 35 ton straddle crane, fuel, 2 pumpouts  
(651) 345-4211, (651) 345-3382



772.7R

**Fishing Pier, Lake City**  
fishing pier



772.7R







**Government Fishing Pier, MN DNR**  
fishing pier



772.1R

**Roschen Park and Access, Lake City**  
paved concrete ramp, picnic area, restrooms

## Lake Pepin

-  **770.3L Deer Island Boat Ramp, City of Pepin**  
*concrete slab ramp*
- 767.2L Pepin**  
*food, lodging*  
*Pepin County Sheriff emergency 911 or*  
*non-emergency (715) 672-5945 or*  
*Pepin Police non-emergency (715) 672-5944*
-  **767.3R Maple Springs Public Access, MN DNR**  
*concrete ramp (shallow water access - small*  
*boats only)*  
 *parking, ramp*
-  **767.1L Dan's Pepin Marina, Private**  
*concrete ramp (fee), temporary dockage,*  
*pumpouts, yearly rental slips, restrooms, snacks*  
*and beverages, drinking water*  
*on season call (715) 442-4900, off season (Nov. -*  
*Mar.) call (715) 442-2606, fax (715) 442-3403*
-  **766.9L Sportsman Landing, Private**  
*concrete slab ramp*
-  **764.8R Camp Lacupolis Resort, Private**  
*concrete slab ramp (fee), camping, temporary*  
*dockage, protected harbor, fuel, lodging (cabin*  
*rental), boat rental, snacks (651) 565-4318,*  
*winter (507) 324-5216*  
*e-mail: bea@camplacupolis.com*

## Boater's Notes

## Lake Pepin



764.8R

### Camp Lacupolis Resort, Private

concrete slab ramp (fee), camping, temporary dockage, protected harbor, fuel, lodging (cabin rental), boat rental, snacks (651) 565-4318, winter (507) 324-5216  
e-mail: [bea@camplacupolis.com](mailto:bea@camplacupolis.com)

## Mississippi River

763.2-  
762.9R

### Reads Landing

Wabasha County Sheriff emergency 911 or non-emergency (651) 565-3361



### Northern Boundary of Upper Mississippi River National Wildlife and Fish Refuge

Covers 261 miles from Chippewa River in Wisconsin and ends near the towns of Princeton, Iowa and Cordova, Illinois.

761.1-  
759.5R

### Wabasha

food, lodging  
Wabasha County Sheriff emergency 911 or non-emergency (651) 565-3361



760.6R

### Mississippi Parkside Marina, Private

temporary dockage, fuel, laundry, pumpouts, repairs & boat painting, ship's store, showers, supplies (651) 565-3809  
[www.parksidemarina.com](http://www.parksidemarina.com)



760.6R

### Ike's Park, City of Wabasha

paved ramp, dockage and overnight dockage



parking, ramp, dock, toilet

## Highway 25



760.2L

### (a) Indian Slough Landing, USFWS

one concrete plank ramp, one gravel ramp



760.2L

### (d) Unnamed Landing, USFWS

gravel ramp



760.2L

### (b) Pontoon Slough Landing, Buffalo County

gravel ramp



760.2L

### (c) Beef Slough Landing, USFWS

gravel ramp



760.2L

### (e) Unnamed Landing, USFWS

gravel ramp

## Mississippi River



760.1R

**Wabasha Municipal Dock, City of Wabasha**  
*asphalt ramp, temporary dockage*



759.4R

**Wabasha Marina / Boat Yard, Private**  
*temporary & overnight dockage, fuel, pumpouts,  
repairs, ship's store (651) 565-4747*



759.4R

**Great River Houseboat, Private**  
*houseboat rental, marina pickup  
(651) 565-3376*

[www.greatriverhouseboats.com](http://www.greatriverhouseboats.com)

## No wake zones

Special "slow - no wake zones" (indicated with red hatch marks on map) are enforced in congested and hazardous areas of the river. In No Wake Zones, motorboat operation is restricted to "the slowest possible speed necessary to maintain steerage, but in no case greater than five miles per hour." To improve safety conditions and make the river experience more enjoyable for more people, please obey the speed limits and maintain special vigilance when traveling through such zones.

# Boater's Notes

## Mississippi River

see map on page 59

- 761.1** **Wabasha**  
**759.5R** *food, lodging*  
*Wabasha County Sheriff emergency 911 or non-emergency (651) 565-3361*



**Upper Mississippi National River Wildlife and Fish Refuge**  
*Covers 261 miles from Chippewa River in Wisconsin and ends near the towns of Princeton, Iowa and Cordova, Illinois.*



- 760.6R** **Mississippi Parkside Marina, Private**  
*temporary dockage, fuel, laundry, pumpouts, repairs & boat painting, ship's store, showers, supplies (651) 565-3809*  
[www.parksidemarina.com](http://www.parksidemarina.com)



- 760.6R** **Ike's Park, City of Wabasha**  
*paved ramp, dockage and overnight dockage*



*parking, ramp, dock, toilet*

## Highway 25



- 760.2L** (a) **Indian Slough Landing, USFWS**  
*one concrete plank ramp, one gravel ramp*



- 760.2L** (d) **Unnamed Landing, USFWS**  
*gravel ramp*



- 760.2L** (b) **Pontoon Slough Landing, Buffalo County**  
*gravel ramp*

## Mississippi River



- 760.1R** **Wabasha Municipal Dock, City of Wabasha**  
*asphalt ramp, temporary dockage*



- 759.4R** **Wabasha Marina / Boat Yard, Private**  
*temporary & overnight dockage, fuel, pumpouts, repairs, ship's store (651) 565-4747*



- 759.4R** **Great River Houseboats, Private**  
*houseboat rental, marina pickup (651) 565-3376*  
[www.greatriverhouseboats.com](http://www.greatriverhouseboats.com)

## Robinson Lake



756.4R

### Wilcox Landing, MN DNR

*entrance at Teepeeota Point, two paved ramps, shore fishing*



*parking, ramps, dock*

## Buffalo Slough



755.0L

### Buffalo River Landing, USFWS/City of Alma

*concrete plank ramp*



754.7L

### Rieck's Lakeside Park, Alma City

*camping, picnic area, restrooms*

## Peterson Lake



754.7R

### Peterson Lake Landing, USFWS

*concrete ramp (small boats)*

# Boater's Notes



## Mississippi River



### Upper Mississippi River National Wildlife and Fish Refuge

*Covers 261 miles from Chippewa River in Wisconsin and ends near the towns of Princeton, Iowa and Cordova, Illinois.*

## Peterson Lake



754.7R

### Peterson Lake Landing, USFWS

*concrete ramp (small boats)*

## Mississippi River



754.0L

### Alma Marina, Private

*concrete ramp, bait, temporary dockage, fuel, haul out, pumpouts, boat rental (pontoon, houseboat), restrooms, full-service, winter storage, supplies*

*(608) 685-3333, (608) 685-3707, 800-982-8410*

[www.northportmarine.com](http://www.northportmarine.com)



753.8L

### Tank Pond, City of Alma, Public

*fishing pier*



752.8L

### Lock and Dam No. 4, U.S. Army Corps of Engineers



752.8R

### Alma Fishing Float, Private

*located just below Lock and Dam No. 4.*

## Finger Lakes



### Lock and Dam No. 4 Landing, MN DNR

*carry-in*



### Pioneer Landing, MN DNR

*plank ramp - canoes and small boats (backwater, no access to main channel)*



*parking, ramp, dock*



### Pioneer Campsite, Private

*camping, children's play area, groceries, restrooms, rental canoes, showers (fee)*  
*(651) 565-2242*

## Mississippi River

752.2L

### Alma

*food, lodging, Buffalo County Sheriff emergency 911 or non-emergency (608) 685-4433*

## Mississippi River Continued



751.6L

**Alma Landing, Wisconsin DNR/Alma**  
*concrete ramp, restrooms*

## Zumbro River



5.1L

**Zumbro River, Kellogg Access, MN DNR**  
*carry-in*

## West Newton Chute



749.7R

**West Newton Chute, MN DNR, U.S. Army Corps of Engineers**  
*single concrete plank ramp*



*toilet*

## Pomme De Terre (Belvidere) Slough



748.0L

**Great River Harbor, Private**

*concrete ramp (fee), cabins, camping, fuel & L.P. gas, boat rental (canoes, kayaks), marine sales & full service repair, restaurant (limited hours), showers, overnight slips, monitors channel 16*

*on season call (608) 248-2454*

*off season call (507) 459-2941 (November - April)*



746.9L

**Belvidere Slough Landing, WI DNR**  
*paved ramp*

## Murphy's Cut



747.5R

**Halfmoon Landing, USFWS**

*concrete slab ramp, transfer dock, portable toilets*



747.3R

**Halfmoon Canoe Access, USFWS**

*carry-in (shallow water access - for small boats)*

## No wake zones

Special "slow - no wake zones" (indicated with red hatch marks on map) are enforced in congested and hazardous areas of the river. In No Wake Zones, motorboat operation is restricted to "the slowest possible speed necessary to maintain steerage, but in no case greater than five miles per hour." To improve safety conditions and make the river experience more enjoyable for more people, please obey the speed limits and maintain special vigilance when traveling through such zones.

## Mississippi River

see maps on pages 66-67



### Upper Mississippi River National Wildlife and Fish Refuge

*Covers 261 miles from Chippewa River in Wisconsin and ends near the towns of Princeton, Iowa and Cordova, Illinois.*

## Goose Lake



746.8R

### Goose Lake Public Access, MN DNR

*concrete plank ramp (shallow water access - for small boats)*

744.7R

### Weaver

*Wabasha County Sheriff emergency 911 or non-emergency (651) 565-3361*



744.6R

### Weaver Landing, USFWS

*concrete plank ramp (shallow water access - for small boats), restrooms*

## Pomme De Terre (Belvidere) Slough

745.8-

### Buffalo City

743.5L

*food, lodging*

*Buffalo County Sheriff 911 or*

*non-emergency (608) 685-4433*



744.3L

### Buffalo City Landing, Buffalo City

*paved ramp*

## Whitewater River



743.3R

### Whitewater River - Old Hwy. 61 Access, MN DNR

*carry-in*

## Spring Lake



742.4L

### Upper Spring Lake Landing, USFWS/Buffalo City

*gravel ramp*



741.2L

### Lower Spring Lake Landing, WI DNR/Buffalo City

*concrete slab ramp*

## Mississippi River



**741.8R** **Minneiska Public Access, MN DNR**  
*concrete plank ramp (shallow water access - for small boats)*

**741.7R** **Minneiska**  
*Winona County Sheriff emergency 911 or non-emergency (507) 457-6368*



**740.0-737.0R** **John A. Latsch State Park, MN DNR**  
*camping, wayside rest, restrooms (Facilities are not available to boaters because of railroad and highway constraints.)*  
[www.mndnr.gov/parks](http://www.mndnr.gov/parks)

## Boater's Notes

## Mississippi River

see map on page 69



### Upper Mississippi River National Wildlife and Fish Refuge

*Covers 261 miles from Chippewa River in Wisconsin and ends near the towns of Princeton, Iowa and Cordova, Illinois.*



740.0-737.0R

### John A. Latsch State Park, MN DNR

*camping, wayside rest, restrooms (Facilities are not available to boaters because of railroad and highway constraints.)*

[www.mndnr.gov/parks](http://www.mndnr.gov/parks)



738.1R

### Lock and Dam No. 5, U.S. Army Corps of Engineers



737.7R

### Bass Camp Resort Inc., Private

*double concrete ramps (fee), camping, concessions, temporary dockage, fuel, lodging, canoe & boat rental, restrooms (507) 689-2856*



737.5736.5R

### Thorpe Wildlife Management Area, MN DNR

## Whitman Dam Wildlife Area, WI DNR



738.2L

### Whitman Dam Wildlife Area, WI DNR

*gravel ramp*



736.6L

### Bay's End, Private

*asphalt ramp (fee), courtesy dock, slip rental (608) 687-8216*



736.5L

### Indian Creek Resort, Private

*bait, temporary dockage, food, fuel, ice, pumpout, camping, lodging (608) 687-9581*

## Fountain City Bay



736.4-734.0L

### Merrick State Park, WI DNR

*two asphalt ramps, camping, restrooms, drinking water (608) 687-4936*



[www.dnr.state.wi.us](http://www.dnr.state.wi.us)

## Mississippi River



### Upper Mississippi River National Wildlife and Fish Refuge

Covers 261 miles from Chippewa River in Wisconsin and ends near the towns of Princeton, Iowa and Cordova, Illinois.

732.9L

### Fountain City

food, lodging

Buffalo County Sheriff emergency 911 or non-emergency (608) 685-4433



732.8L

### Fountain City Boat Dock, Fountain City

concrete ramp, temporary dockage



732.1L

### Lower Fountain City Landing, Fountain City

two concrete ramps, temporary dockage

## Straight Slough



731.3R

### Minnesota City Boat Club, Inc., Private

live bait, temporary dockage, fuel, water  
(507) 689-2412



730.8R

### Verchota Landing, USFWS

concrete plank ramp



728.7R

### Upper McNalley Landing, USFWS

concrete plank ramp

## Mississippi River



728.5R

### Lock and Dam No. 5A, U.S. Army Corps of Engineers



728.4L

### Freddies Fishing Pier, Private

fishing pier (fee)



728.1L

### Breezy Point Marina, Private

concrete ramp

## Straight Slough



728.4R

### Latsch Prairie Island Park and Access, Winona City

earth ramp, camping, picnic area, restrooms, drinking water



728.2R

### Prairie Island Campground, Private Facilities For Campers Only

concrete ramp (free), 1/3 mile of sand beach for swimming and landing boats, camping, boat dock & landing, firewood, canoe rental, restrooms, showers, drinking water  
(507) 452-4501

## Straight Slough

see map on page 75



728.2R

### **Prairie Island Campground, Private Facilities For Campers Only**

*concrete ramp (free), 1/3 mile of sand beach for swimming and landing boats, camping, boat dock & landing, firewood, canoe rental, restrooms, showers, drinking water (507) 452-4501*

## Mississippi River



### **Upper Mississippi River National Wildlife and Fish Refuge**

*Covers 261 miles from Chippewa River in Wisconsin and ends near the towns of Princeton, Iowa and Cordova, Illinois.*



728.5R

### **Lock and Dam No. 5A, U.S. Army Corps of Engineers**



728.4L

### **Freddies Fishing Pier, Private**

*fishing pier (fee)*



728.1L

### **Breezy Point Marina, Private**

*concrete ramp*

728.5-  
723.4R

### **Winona area**

*food, lodging*

*Winona County Sheriff emergency 911 or non-emergency (507) 457-6368*



726.2L

### **Dick's Marina, Private**

*fuel (230' gas dock), overnight dockage, pumpouts, repairs, restrooms, ship's store, showers, monitors channel 16 (507) 452-3809*



725.8L

### **Winona Municipal Harbor Public Access, Winona City**

*concrete ramp*



725.7L

### **Latsch Island East, USFWS**

*concrete ramp*



725.6L

### **Latsch Island Park and Landing, Winona City**

*gravel ramp, picnic area*



725.4R

### **Levee Park, Winona City**

*restrooms, temporary dockage*

725.2L

### **Bluff Siding**

*food, Buffalo County Sheriff emergency 911 or non-emergency (608) 685-4433*

## Mississippi River Continued



724.8R

### **Winona Yacht Club, Private**

*temporary dockage, fuel, pumpouts, repairs, restrooms, supplies, ice & refreshments  
(507) 454-5590*



724.7R

### **St. Charles Street Public Access, Winona City**

*concrete plank ramp*



723.7R

### **East 5th Street Public Landing, Winona City**

*asphalt ramp*

### **No wake zones**

Special “*slow - no wake zones*” (indicated with red hatch marks on map) are enforced in congested and hazardous areas of the river. In No Wake Zones, motorboat operation is restricted to “*the slowest possible speed necessary to maintain steerage, but in no case greater than five miles per hour.*” To improve safety conditions and make the river experience more enjoyable for more people, please obey the speed limits and maintain special vigilance when traveling through such zones.

## Boater's Notes





## Mississippi River



### Upper Mississippi River National Wildlife and Fish Refuge

*Covers 261 miles from Chippewa River in Wisconsin and ends near the towns of Princeton, Iowa and Cordova, Illinois.*



### Trempealeau National Wildlife Refuge

*6,200 acre refuge lies within the Mississippi flyway, along the Mississippi River providing resting and feeding areas for waterfowl and other birds.*

720.8R

### Homer

*Winona County Sheriff emergency 911 or non-emergency (507) 457-6368*



719.5L

**Trempealeau Wildlife Refuge Access, USFWS**  
*concrete ramp (electric motors only)*



718.0R

### Pla-Mor Campground, Private

*concrete ramp (fee), camping & camping cabins, concessions, docking (fee), showers (fee) (507) 454-2851*

## Trempealeau Bay



717.1-  
714.8L

### Perrot State Park, WI DNR

*concrete plank ramp, camping, canoe rental, restrooms, Great River Trail, drinking water (608) 534-6409*

[www.dnr.state.wi.us](http://www.dnr.state.wi.us)

## Mississippi River

716.0R

### Lamoille

*Winona County Sheriff emergency 911 or non-emergency (507) 457-6368*

## Mississippi River



### Upper Mississippi River National Wildlife and Fish Refuge

Covers 261 miles from Chippewa River in Wisconsin and ends near the towns of Princeton, Iowa and Cordova, Illinois.



717.1-714.8L

### Perrot State Park, WI DNR

concrete plank ramp, camping, canoe rental, restrooms, Great River Trail, drinking water (608) 534-6409

[www.dnr.state.wi.us](http://www.dnr.state.wi.us)



715.4R

### Trout Creek Public Access, MN DOT

carry-in

714.5-714.0L

### Trempealeau

food, lodging, Trempealeau County Sheriff emergency 911 or non-emergency (715) 538-4509



714.3L

### Lock and Dam No. 6, U.S. Army Corps of Engineers



714.0L

### Trempealeau Landing, WI DNR

two paved ramps



714.0L

### Trempealeau Public Landing, Trempealeau

concrete ramp



714.0L

### Sunset Bay Marina, Private

concrete slab ramp, transient docking, pumpouts, ship's store, slip rentals, full service marina, winter storage, showers (fee) (608) 534-6033, (800) 627-4629, fax (608) 534-7713



713.7L

### Larry's Landing Hungry Point, Private

bait & tackle, temporary dockage, food, fuel, boat rental (608) 534-7771

## Second, Third, Long and Round Lakes



### Second Lake Access, WI DNR/USFWS

gravel ramp



713.5L

### Third Lake Access, WI DNR/USFWS

gravel ramp



713.4L

### Round Lake Landing, USFWS

gravel ramp



713.3L

### Long Lake Landing, USFWS

concrete plank ramp

## Mississippi River



711.6-  
707.3R

### Great River Bluffs State Park, MN DNR

*Located in the Blufflands Landscape Region. This landscape features half-dome bluffs with sheer rock cliffs, steep valley walls, and rolling uplands. King's and Queen's Bluff Scientific & Natural Areas (S.N.A.) are located in park. No boat access to the river.*

[www.mndnr.gov/parks](http://www.mndnr.gov/parks)

## Trempealeau Marsh



712.0L

### Lonetree Landing, USFWS

*carry-in*

# Boater's Notes

## Mississippi River

see map on page 83



### Upper Mississippi River National Wildlife and Fish Refuge

*Covers 261 miles from Chippewa River in Wisconsin and ends near the towns of Princeton, Iowa and Cordova, Illinois.*



**711.6-707.3R**

### Great River Bluffs State Park, MN DNR

*Located in the Blufflands Landscape Region. This landscape features half-dome bluffs with sheer rock cliffs, steep valley walls, and rolling uplands. King's and Queen's Bluff Scientific & Natural Areas (S.N.A.) are located in park. No boat access to the river.*

[www.mndnr.gov/parks](http://www.mndnr.gov/parks)



**707.1R**

### Dakota Public Access, MN DNR

*concrete plank ramp (shallow water - small boats only)*

**706.9R**

### Dakota

*food*

*Winona County Sheriff emergency **911** or non-emergency (507) 457-6368*

**705.0R**

### Dresbach

*Winona County Sheriff emergency **911** or non-emergency (507) 457-6368*

## Lake Onalaska



**706.2L**

### Upper Brice Prairie Landing, USFWS/Onalaska Township

*two concrete ramps, boarding dock, restrooms*

## Mississippi River

see maps on pages 88-89



### Upper Mississippi River National Wildlife and Fish Refuge

Covers 261 miles from Chippewa River in Wisconsin and ends near the towns of Princeton, Iowa and Cordova, Illinois.

705.0R

#### Dresbach

Winona County Sheriff emergency 911 or non-emergency (507) 457-6368



702.5R

#### Lock and Dam No. 7, U.S. Army Corps of Engineers



702.2R

#### Upper I-90 Access, MN DNR

two concrete ramps



parking, ramp, dock, toilet



701.9R

#### Dresbach State Travel Information Center, MN DOT

state information, picnic area, restrooms



701.7R

#### Lower I-90 Landing, USFWS

concrete ramp

## Lake Onalaska

(Shallow waters. Use caution - there are underwater obstructions on this lake.)



704.3L

#### (a) North Shore Landing, Private

concrete ramp, camping, lodging, boat rental (stump field area - use caution) (608) 781-0288



704.0L

#### (b) Schafer's Boat Landing, Private

bait & tackle, fishing, lake & river maps available (free), motorboat rental, restrooms, snacks, drinking water, (stump field area - use caution) (608) 781-3100



704.0L

#### (c) Mosey's Landing, Onalaska Township/USFWS

two concrete ramps (stump field area - use caution)



703.1L

#### (d) La Crosse Sailing Club, Private (Located on north end of French Island.)

private docks (rental) (608) 781-2226



703.0L

#### (e) Nelson Park and Landing, La Crosse County

concrete ramp, picnic area, restrooms



701.8L

#### (f) Upper Dike Landing, La Crosse County

gravel ramp

## French Lake



701.7L

**(g) Lower Dike Landing, La Crosse County**  
*gravel ramp*

## French Slough



699.8L

**(h) Al's Marina, Private**  
*docking, paddle boat rental (608) 784-3308*

## Black River

703.0-  
701.4L

**Onalaska**  
*food, lodging,*  
*La Crosse County Sheriff emergency 911 or*  
*non-emergency(608) 785-5942*



701.8L

**(i) Fisherman Road Landing, USFWS**  
*concrete slab ramp*



701.7L

**(j) Sias Isles Boat Livery, City of Onalaska**  
*canoe (carry-in), shore fishing, hiking*



701.5L

**(k) Black River French Island Landing, City of La Crosse**  
*gravel ramp*

701.3-  
695.5L

**La Crosse area**  
*food, lodging*  
*La Crosse County Sheriff emergency 911 or*  
*non-emergency (608) 785-5942*



700.4L

**(l) Black's Cove Marina & Boat Rental, Private**  
*temporary & overnight dockage, ice, repairs,*  
*restrooms, shower (with overnight docking),*  
*drinking water, monitors channel 16*  
*(608) 781-1212*



700.2L

**(m) Best Western Midway Hotel Riverfront Resort**  
*docking (free to registered guest of hotel),*  
*slips, lodging, restaurant (608) 781-7000*



699.5L

**(n) Logan Street Landing, City of La Crosse**  
*two paved ramps*



699.4L

**(o) Clinton Street Landing, City of La Crosse**  
*two paved ramps*



699.4R

**(p) Bob's Bait Shop Marina, Private**  
*bait & tackle, docking, restaurant (608) 782-5552*



699.4R

**(q) Clinton Street Landing West, City of La Crosse**  
*two concrete paved ramps*

## Black River Continued



699.3L

**(r) Copeland Park, City of La Crosse**  
*picnic area, restrooms, drinking water*



699.3L

**(s) Copeland Boat Stop, Private**  
*live bait, fuel, rowboat rental, restrooms, snacks,  
drinking water (608) 782-1325*



699.4L

**(t) Skipperliner Harbor, Private**  
*temporary dockage, fuel, haul out, pumpouts,  
repairs, restaurant, restrooms, supplies  
(608) 791-3509*

## Boater's Notes

## Mississippi River



### Upper Mississippi River National Wildlife and Fish Refuge

Covers 261 miles from Chippewa River in Wisconsin and ends near the towns of Princeton, Iowa and Cordova, Illinois.

701.3-  
695.5L

#### La Crosse area

food, lodging

La Crosse County Sheriff emergency 911 or non-emergency (608) 785-5942

699.5  
698.5R

#### La Crescent

food, lodging

Houston County Sheriff emergency 911 or non-emergency (507) 725-3379

## Blue Lake



699.1R

#### Allen's Boat Livery & Access

concrete ramp (fee), boat rental, restrooms (507) 895-6207

## Mississippi River



698.4R

#### Pettibone Park, City of La Crosse

concessions, restrooms, drinking water

## West Channel



698.8

#### Sportsmen's Landing, MN DNR

two concrete ramps



parking, ramp, toilet



698.0

#### South Bay Marina / Bikini Yacht Club, Private

daily excursion cruises (May - Oct.), temporary dockage, food, fuel, lodging, pumpouts, repairs, restrooms, ship's store, transient slips (608) 784-0556

## Mississippi River



698.1L

#### Riverside Park, City of La Crosse



697.3R

#### La Crosse Pettibone Boat Club, Private

concrete ramp, temporary dockage, food, fuel (diesel available), pumpouts, restaurant (608) 784-7743, reservations for overnight docking and gas dock (608) 785-2011



## Mississippi River Continued



697.2L

**La Crosse Houska Park, City of La Crosse**



696.7L

**La Crosse Municipal Boat Harbor, City of La Crosse**

*concrete ramp, temporary dockage, fuel, laundry, pumpouts, restrooms, showers, supplies (608) 782-7077*



696.1L

**Green Island Park, City of La Crosse**

*picnic area*



695.8L

**Green Island Ramp, City of La Crosse**

*paved ramp*

## Root River



6.0R

**Canoe Access, City of Hokah**

*Confluence with Thompson Creek, a designated trout stream.*



3.3L

**County Highway 26 Bridge, MN DNR**

*carry-in landing*

## Boater's Notes

## Mississippi River

see maps on pages 96-97



### Upper Mississippi River National Wildlife and Fish Refuge

Covers 261 miles from Chippewa River in Wisconsin and ends near the towns of Princeton, Iowa and Cordova, Illinois.

## Goose Island / Wigwam Slough



692.8L

**Upper Goose Island Landing, La Crosse County**  
*concrete ramp*



692.0L

**Goose Island Landing, La Crosse County**  
*two concrete ramps*



691.7L

**Goose Island County Park, La Crosse County**  
*camping, picnic area, canoe rental, restrooms, drinking water (608) 788-7018*



690.6L

**Hunter's Point Landing, USFWS/La Crosse County**  
*gravel ramp*

## Mississippi River



690.5R

**Lawrence Lake Marina, Private**  
*paved ramp (fee), bait, temporary dockage, fuel, pumpout, boat rental (507) 482-6615*

688.9R

**Brownsville**  
*food*  
*Houston County Sheriff emergency 911 or non-emergency (507) 725-3379*



688.4R

**Wildcat Campground & Landing, Houston County**  
*two concrete slab ramps, camping (fee) - (30 day sites and 30 seasonal sites), picnicking, restrooms, reservations & site rental, shelters, showers, drinking water May - September (507) 482-6250, toll free 866-558-0510 [wildcatlanding.com](http://wildcatlanding.com)*

## Channel Marker 684.7 to Stoddard



685.7L

**Waters Edge Motel, Private**  
*concrete slab ramp, camping, boat rental, restrooms (look for channel marker 684.7 to Stoddard - stump field area - use caution) (608) 457-2126*

**685.6L**

**Stoddard**

*food, lodging (stump field area - use caution)  
Vernon County Sheriff emergency 911 or  
non-emergency (608) 637-2124*

## **Boater's Notes**



## Mississippi River

see maps on pages 100-101



### Upper Mississippi River National Wildlife and Fish Refuge

*Covers 261 miles from Chippewa River in Wisconsin and ends near the towns of Princeton, Iowa and Cordova, Illinois.*

## Channel Marker 684.7 to Stoddard



685.7L

### Waters Edge Motel, Private

*concrete slab ramp, camping, boat rental, restrooms (look for channel marker 684.7 to Stoddard - stump field area - use caution) (608) 457-2126*

685.6L

### Stoddard

*food, lodging (stump field area - use caution) Vernon County Sheriff emergency 911 or non-emergency (608) 637-2124*



685.5L

### Stoddard Park Landing, City of Stoddard

*concrete ramp (stump field area - use caution)*

## Raft Channel



681.4R

### Reno Public Access, MN DNR

*carry-in at Lock & Dam No. 8*

681.2R

### Reno

*food, lodging (stump field area - use caution) Houston County Sheriff emergency 911 or non-emergency (507) 725-3379*

## Mississippi River

679.5L

### Genoa

*food, lodging (stump field area - use caution) Vernon County Sheriff emergency 911 or non-emergency (608) 637-2124*

## Mississippi River



### Upper Mississippi River National Wildlife and Fish Refuge

*Covers 261 miles from Chippewa River in Wisconsin and ends near the towns of Princeton, Iowa and Cordova, Illinois.*

679.5L

#### Genoa

*food, lodging (stump field area - use caution)  
Vernon County Sheriff emergency 911 or  
non-emergency (608) 637-2124*



679.3L

#### Genoa Harbor, Village of Genoa

*concrete ramp*



679.2L

#### Lock and Dam No. 8, U.S. Army Corps of Engineers

*comfort station, observation platform*

## Thief Slough



677.8L

#### Dairyland Power Access, Dairyland Power Co-op

*concrete ramp*

## Ice Haul Slough



677.3R

#### Millstone Landing, U.S. Army Corps of Engineers

*concrete ramp (shallow water access for small boats)*



676.0R

#### Visgers Landing, USFWS

*gravel ramp (shallow access for small boats)*

## Bad Axe River



675.2L

#### Bad Axe Landing, U.S. Army Corps of Engineers

*paved ramp, restrooms*

## Minnesota Slough, Iowa

673.3R

#### New Albin, Iowa

*bait & tackle, food, gas  
Allamakee County Sheriff emergency 911 or  
non-emergency (563) 568-4521*

For copies of river guides for Iowa, please contact:

Iowa Department of Natural Resources  
Wallace State Office Building  
East 9th and Grand Avenue  
Des Moines, IA 50319-0034

Iowa DNR: (515) 281-5918  
[www.iowadnr.com/fish/fishing/miss/boatguide.html](http://www.iowadnr.com/fish/fishing/miss/boatguide.html)

## **Boater's Notes**